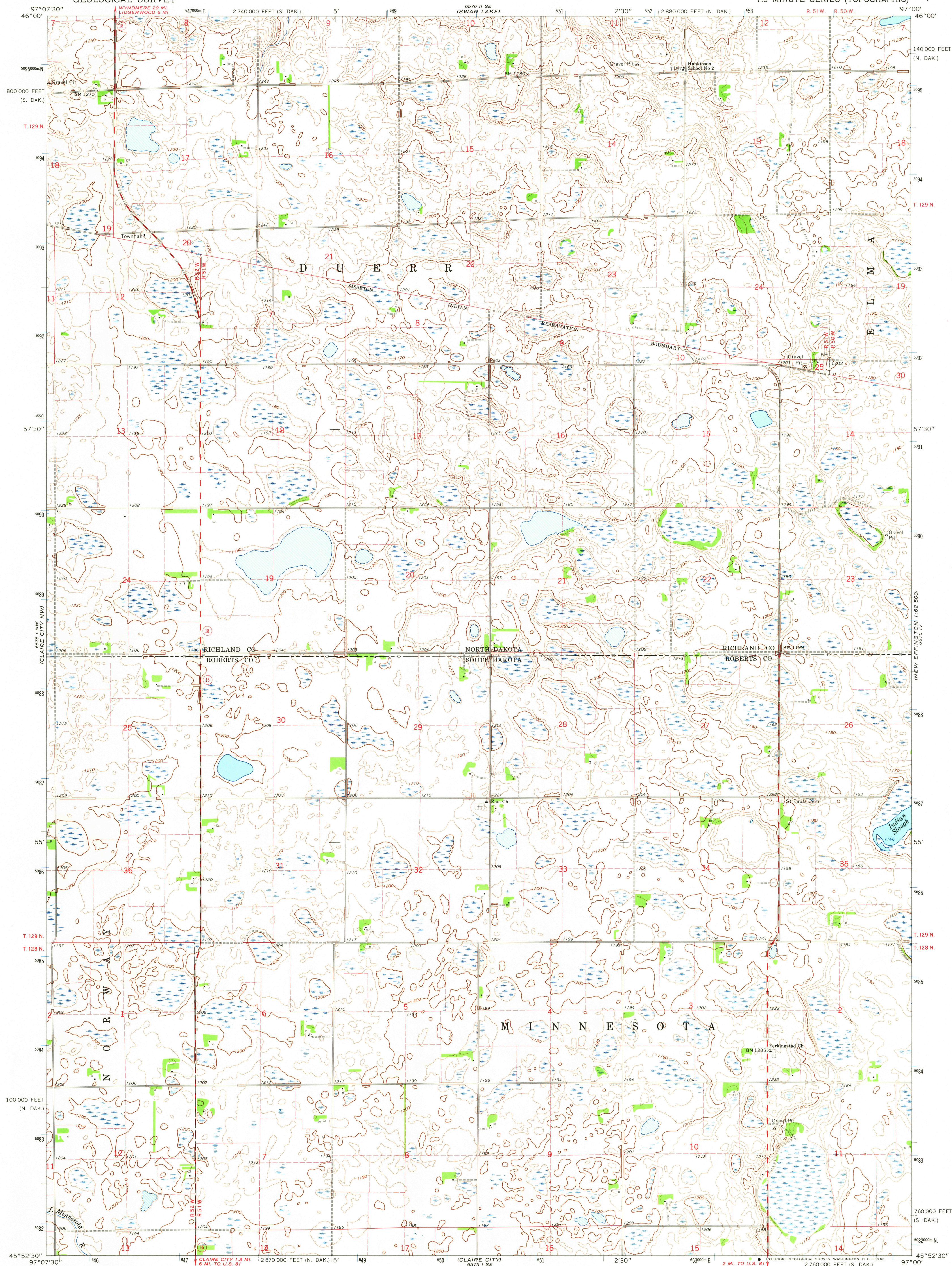


UNITED STATES
DEPARTMENT OF THE INTERIOR
GEOLOGICAL SURVEY

CLAIRE CITY NE QUADRANGLE
NORTH DAKOTA—SOUTH DAKOTA
7.5 MINUTE SERIES (TOPOGRAPHIC)



Mapped, edited, and published by the Geological Survey

Control by USGS and USC&GS

Topography by photogrammetric methods from aerial photographs taken 1962. Field checked 1964


Polyconic projection. 1927 North American datum

10,000-foot grids based on North Dakota coordinate system, south zone and South Dakota coordinate system, north zone

1000-meter Universal Transverse Mercator grid ticks, zone 14, shown in blue


Fine red dashed lines indicate selected fence and field lines where generally visible on aerial photographs

This information is unchecked



USGS Historical Files Topographic Division

ROAD CLASSIFICATION	
Medium-duty	Light-duty
Unimproved dirt	State Route



CLAIRE CITY NE, N. DAK.—S. DAK.
N4552.5—W9700.7.5

1964
AMS 6575 1 NE—SERIES V873

U.S.G.S.
FIVE COPY
TOPOGRAPHIC DIVISION

2675
MAP 11 1966