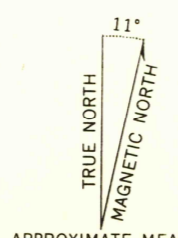
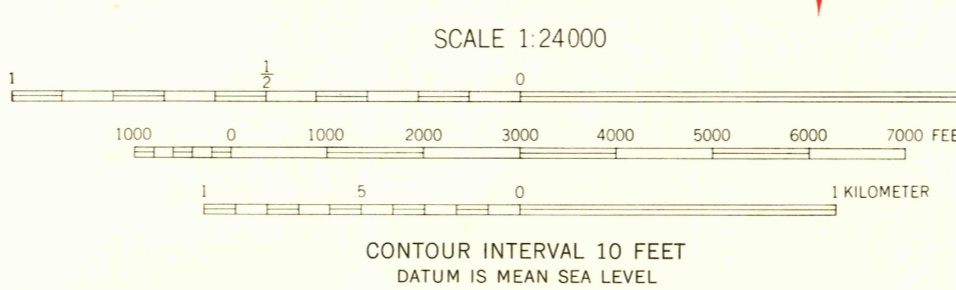


U.S.G.S.  
FILE COPY  
TOPOGRAPHIC DIVISION

Mapped, edited, and published by the Geological Survey  
Control by USGS and USC&GS  
Culture and drainage in part compiled from aerial photographs  
taken in 1951. Topography by plane-table surveys 1953  
Polyconic projection, 1927 North American datum  
10,000-foot grid based on North Dakota coordinate system,  
south zone

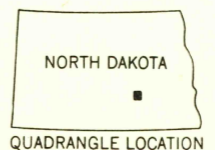


APPROXIMATE MEAN  
DECLINATION, 1953



SCALE 1:24000  
CONTOUR INTERVAL 10 FEET  
DATUM IS MEAN SEA LEVEL

USGS  
Historical File  
Topographic Division



NORTH DAKOTA  
QUADRANGLE LOCATION

ROAD CLASSIFICATION  
Heavy-duty 4 LANE 16 LANE Light-duty  
Medium-duty 4 LANE 16 LANE Unimproved dirt  
U.S. Route State Route

CLEVELAND SE, N. DAK.  
N4645-W9900/7.5

1953

SEP 19 1955

2115