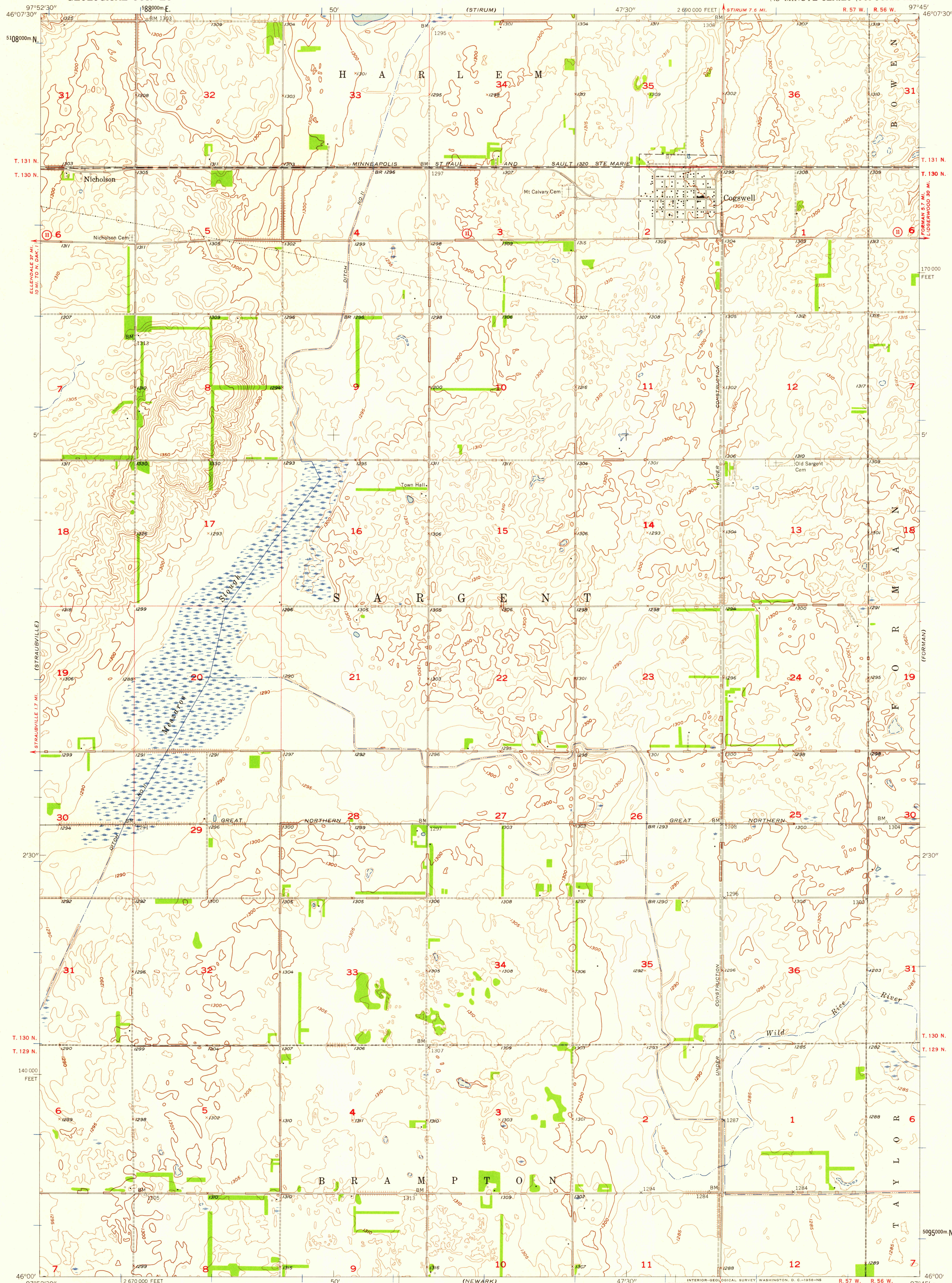


UNITED STATES
DEPARTMENT OF THE INTERIOR
GEOLOGICAL SURVEY

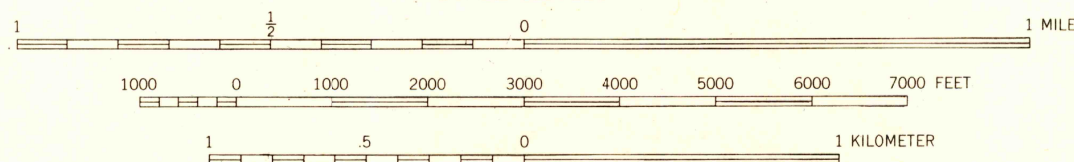
COGSWELL QUADRANGLE
NORTH DAKOTA—SARGENT CO.
7.5 MINUTE SERIES (TOPOGRAPHIC)




Mapped, edited, and published by the Geological Survey as part of the Department of the Interior program for the development of the Missouri River Basin. Control by USGS, USC&GS, and U.S. Bureau of Reclamation. Topography from aerial photographs by photogrammetric methods. Aerial photographs taken 1956. Field check 1957. Polyconic projection. 1927 North American datum. 10,000-foot grid based on North Dakota coordinate system, south zone. 1000-meter Universal Transverse Mercator grid ticks, zone 14, shown in blue.

TRUE NORTH
MAGNETIC NORTH
APPROXIMATE MEAN DECLINATION, 1957

SCALE 1:24,000



CONTOUR INTERVAL 5 FEET
DATUM IS MEAN SEA LEVEL



ROAD CLASSIFICATION
Light-duty ———— Unimproved dirt - - - - -
Slate Route ○

USGS
Historical File
Topographic Division

COGSWELL, N. DAK.
N4600—W9745/7.5

1957

THIS MAP COMPLIES WITH NATIONAL MAP ACCURACY STANDARDS FOR SALE BY U.S. GEOLOGICAL SURVEY, DENVER 2, COLORADO OR WASHINGTON 25, D. C. AND BY THE STATE WATER CONSERVATION COMMISSION, BISMARCK, NORTH DAKOTA. A FOLDER DESCRIBING TOPOGRAPHIC MAPS AND SYMBOLS IS AVAILABLE ON REQUEST.

U.S.G.S.
FILE COPY
TOPOGRAPHIC DIVISION

SEP - 5 1958

2450