


UNITED STATES
DEPARTMENT OF THE INTERIOR
GEOLOGICAL SURVEY

COLEHARBOR NE QUADRANGLE
NORTH DAKOTA
7.5 MINUTE SERIES ORTHOPHOTOQUAD



101°07'30" 47°45' 142000m E 43 5' 44 5779 1 SE (BENEDICT SE) 46 2'30" 1870000 FEET 49 101°00' 47°45'

590000m N

589

588

587

586

42°30"

585

584

583

582

40'

581

580

579

578

230 000 FEET

47°37'30" 101°07'30" 41 1850 000 FEET 43 5' 44 45 2'30" 47 48 101°00' 47°37'30"

579 1 SE (BENEDICT SE) 46 2'30" 1870000 FEET 49 101°00' 47°45'

589

588

587

586

585

584

583

582

40'

581

580


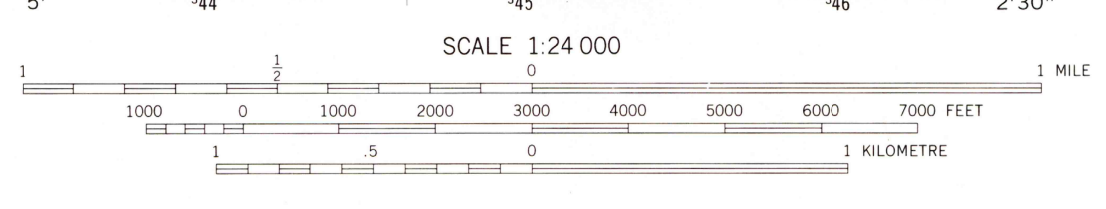
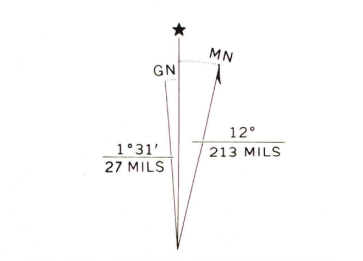
579

578

577000m N

Produced and published by the Geological Survey

Orthophoto prepared from 1:80,000-scale aerial photograph taken August 15, 1974
Projection and 10,000-foot grid ticks: North Dakota coordinate system, north zone (Lambert conformal conic) 1000-metre Universal Transverse Mercator grid, zone 14. 1927 North American datum
Photoimagery transformed by scanning techniques which may produce double or mismatched images; use the mean of image positions for map point



PRINCIPAL NUMBERED HIGHWAYS
 Interstate Route U.S. Route State Route

This quadrangle area is also covered by NE/4 of Coleharbor 1:62,500-scale topographic map

THIS MAP COMPLIES WITH NATIONAL MAP ACCURACY STANDARDS
 FOR SALE BY U.S. GEOLOGICAL SURVEY, DENVER, COLORADO 80225, OR RESTON, VIRGINIA 22092
 AND BY THE STATE WATER COMMISSION, BISMARCK, NORTH DAKOTA 58501

COLEHARBOR NE, N. DAK.
 N4737.5-W10100/7.5
 USGS HISTORICAL FILE TOPOGRAPHIC DIVISION
 1974
 AMS 5779 II NE-SERIES V071

FEB 17 1976