


5779 I SE
(MAX SE)

5779 I SE
(BENEDICT SE)



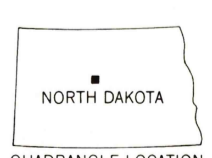

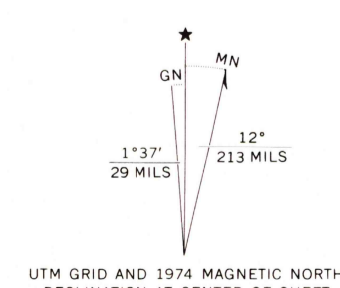
101°15' 47°45' 5290000 N 1820000 FEET 333 12°30' 335 5779 I SW (BENEDICT SW) 337 10' 338 1840000 FEET 740 101°07'30" 47°45'

5279 40' 5281

5278 230 000 FEET 47°37'30" 101°15'

5277 1820000 FEET 333 12°30' 335 5779 I NE (GARRISON NE) 337 10' 338 1840000 FEET 740 101°07'30" 47°37'30"

Produced and published by the Geological Survey
Orthophotograph prepared from 1:80,000-scale aerial photograph taken August 15, 1974
Projection and 10,000-foot grid ticks: North Dakota coordinate system, north zone (Lambert conformal conic) 1000-metre Universal Transverse Mercator grid, zone 14. 1927 North American datum
Photoimagery transformed by scanning techniques which may produce double or mismatched images; use the mean of image positions for map point



PRINCIPAL NUMBERED HIGHWAYS
Interstate Route U. S. Route State Route

This quadrangle area also covered by NW/4 of Cole Harbor 1:62,500-scale topographic map

COLEHARBOR NW, N. DAK.
N4737.5-W10107.5/7.5

THIS MAP COMPLIES WITH NATIONAL MAP ACCURACY STANDARDS
FOR SALE BY U. S. GEOLOGICAL SURVEY, DENVER, COLORADO 80225, OR RESTON, VIRGINIA 22092
AND BY THE STATE WATER COMMISSION, BISMARCK, NORTH DAKOTA 58501

USGS
HISTORICAL FILE
TOPOGRAPHIC DIVISION
1974
AMS 5779 II NW—SERIES 0071

FEB 17 1976