


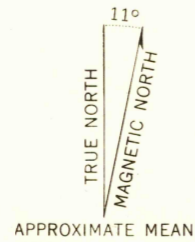
Mapped, edited, and published by the Geological Survey as part of the Department of the Interior program for the development of the Missouri River Basin

Control by USGS and USCGS


Topography from aerial photographs by photogrammetric methods and by planetable surveys 1957. Aerial photographs taken 1956

Polycyclic projection. 1927 North American datum 10,000-foot grid based on North Dakota coordinate system, north zone

1000-meter Universal Transverse Mercator grid ticks, zone 14, shown in blue



USGS  
Historical File  
Topographic Division



ROAD CLASSIFICATION  
Light-duty ——— Unimproved dirt - - - - -

COMSTOCK, N. DAK.  
N 4807.5—W 9922.5/7.5

1957

THIS MAP COMPLIES WITH NATIONAL MAP ACCURACY STANDARDS  
FOR SALE BY U. S. GEOLOGICAL SURVEY, DENVER 2, COLORADO OR WASHINGTON 25, D. C.  
AND BY THE STATE WATER CONSERVATION COMMISSION, BISMARCK, NORTH DAKOTA  
A FOLDER DESCRIBING TOPOGRAPHIC MAPS AND SYMBOLS IS AVAILABLE ON REQUEST

U.S.G.S.  
FILE COPY  
TOPOGRAPHIC DIVISION

OCT 28 1958

2315