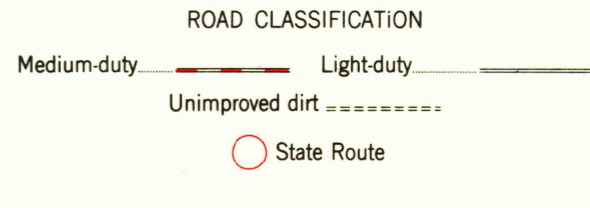

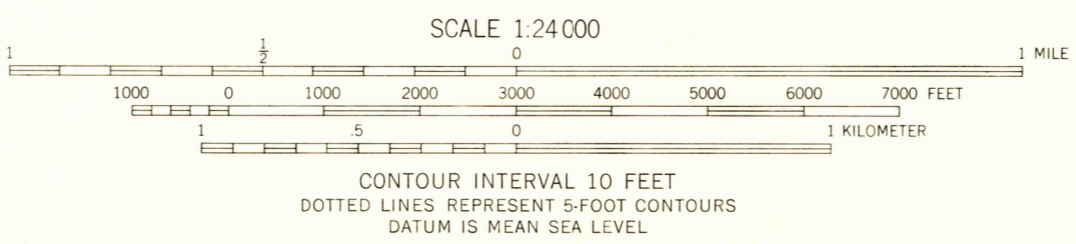
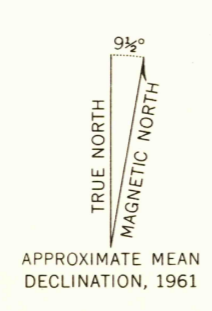


Mapped, edited, and published by the Geological Survey as part of the Department of the Interior program for the development of the Missouri River Basin. Control by USGS and US&GS. Topography by photogrammetric methods from aerial photographs taken 1959. Field checked 1961. Polyconic projection. 1927 North American datum. 10,000-foot grid based on North Dakota coordinate system, north zone 1000-meter Universal Transverse Mercator grid ticks, zone 14, shown in blue. Area covered by dashed light-blue pattern is subject to controlled inundation. Fine red dashed lines indicate selected fence and field lines where generally visible on aerial photographs. This information is unchecked.



THIS MAP COMPLIES WITH NATIONAL MAP ACCURACY STANDARDS  
FOR SALE BY U. S. GEOLOGICAL SURVEY, DENVER 25, COLORADO OR WASHINGTON 25, D. C.  
AND BY THE STATE WATER CONSERVATION COMMISSION, BISMARCK, NORTH DAKOTA  
A FOLDER DESCRIBING TOPOGRAPHIC MAPS AND SYMBOLS IS AVAILABLE ON REQUEST

COOPERSTOWN EAST, N. DAK.  
N 4722.5 - W 9800 / 7.5  
1961

U.S.G.S.  
FILE COPY  
TOPOGRAPHIC DIVISION