

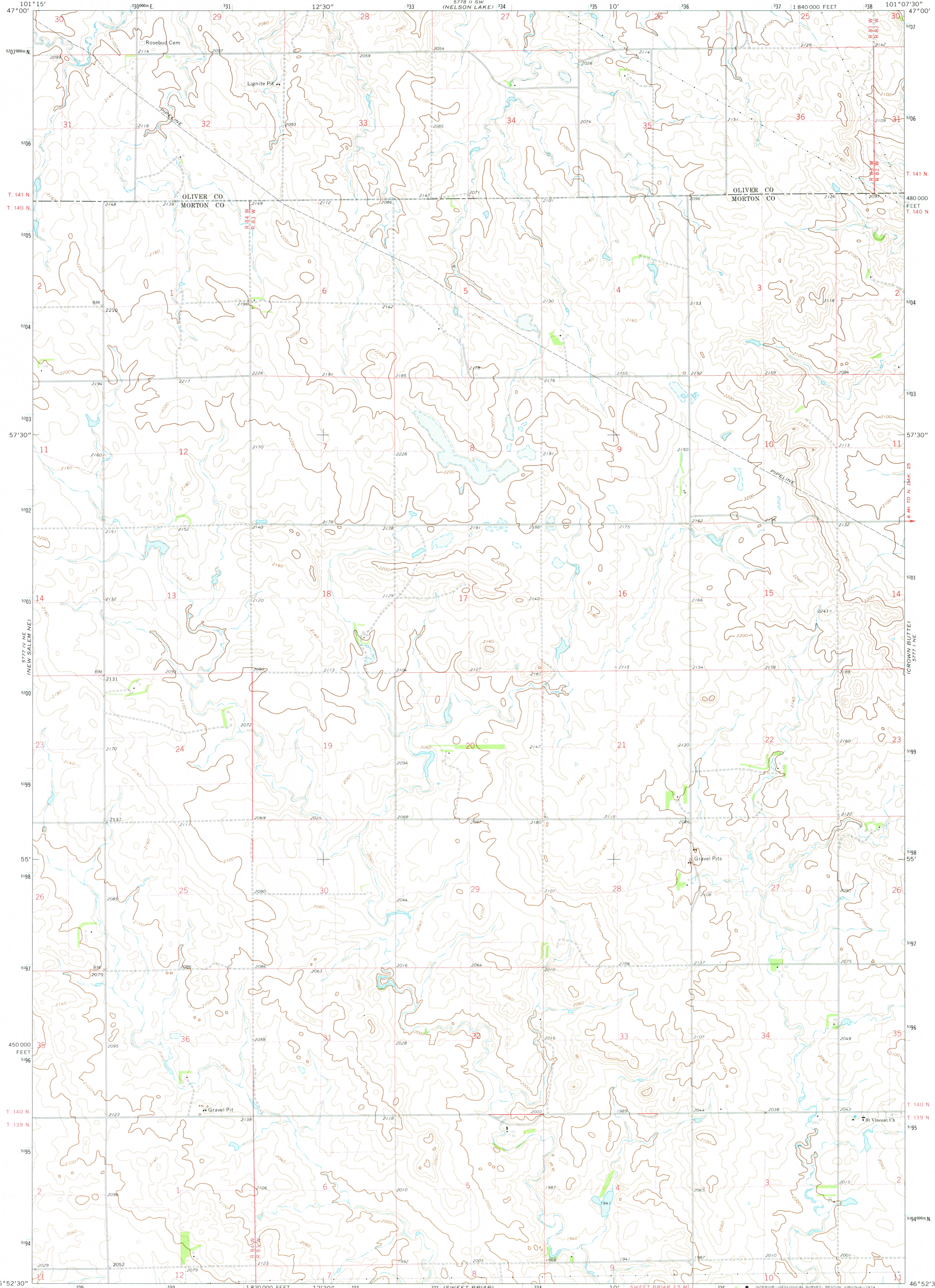
577 H SE
CENTER

UNITED STATES
DEPARTMENT OF THE INTERIOR
GEOLOGICAL SURVEY


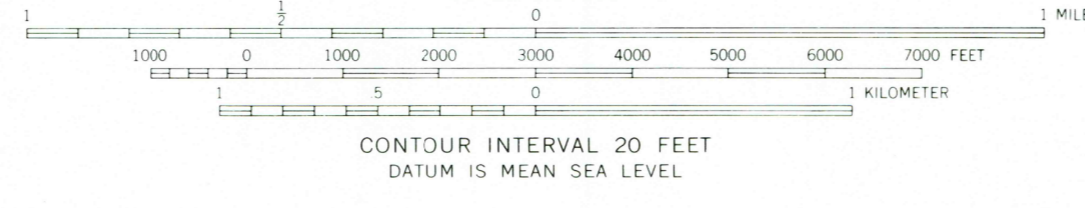
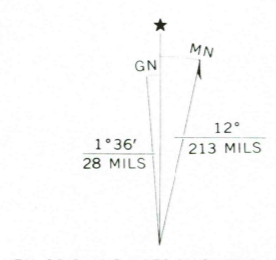
STATE OF NORTH DAKOTA
WATER COMMISSION

CROWN BUTTE NW QUADRANGLE
NORTH DAKOTA
7.5 MINUTE SERIES (TOPOGRAPHIC)

577 H SE
FORT CLARK SE



Mapped, edited, and published by the Geological Survey in cooperation with the North Dakota Water Commission. Control by USGS and USC&GS. Topography by photogrammetric methods from aerial photographs taken 1972. Field checked 1972. Projection and 10,000-foot grid ticks: North Dakota coordinate system, south zone (Lambert conformal conic), zone 14, shown in blue. 1927 North American datum. Fine red dashed lines indicate selected fence and field lines where generally visible on aerial photographs. This information is uncheckd.



ROAD CLASSIFICATION

Primary highway, hard surface	Light-duty road, hard or improved surface
Secondary highway, hard surface	Unimproved road
Interstate Route	U. S. Route
	State Route

THIS MAP COMPLIES WITH NATIONAL MAP ACCURACY STANDARDS FOR SALE BY U. S. GEOLOGICAL SURVEY, DENVER, COLORADO 80225, OR RESTON, VIRGINIA 22092 AND BY THE STATE WATER COMMISSION, BISMARCK, NORTH DAKOTA 58501. A FOLDER DESCRIBING TOPOGRAPHIC MAPS AND SYMBOLS IS AVAILABLE ON REQUEST.

USGS Historical File Topographic Division
CROWN BUTTE NW, N. DAK.
N4652.5-W10107.5/7.5
1972
AMS 5777 1 NW—SERIES V871

JAN 6 1975
2400