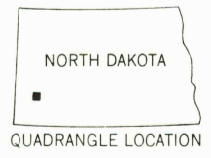
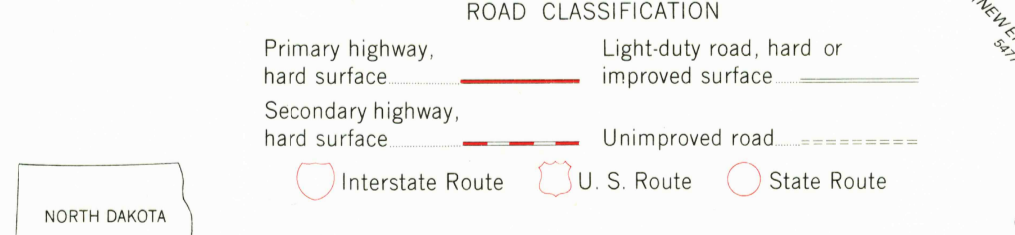



Mapped, edited, and published by the Geological Survey in cooperation with the North Dakota Water Commission. Control by USGS and NOS/NOAA. Topography by photogrammetric methods from aerial photographs taken 1959. Revised from aerial photographs taken 1980-81. Field checked 1981. Map edited 1982. Projection and 10,000-foot grid ticks: North Dakota coordinate system, south zone (Lambert conformal conic). 1000-meter Universal Transverse Mercator grid, zone 13 1927 North American Datum. To place on the predicted North American Datum 1983 move the projection lines 4 meters north and 38 meters east as shown by dashed corner ticks. There may be private inholdings within the boundaries of the National or State reservations shown on this map.



THIS MAP COMPLIES WITH NATIONAL MAP ACCURACY STANDARDS FOR SALE BY U.S. GEOLOGICAL SURVEY, DENVER, COLORADO 80225, OR RESTON, VIRGINIA 22092 AND BY THE STATE WATER COMMISSION, BISMARCK, NORTH DAKOTA 58501 A FOLDER DESCRIBING TOPOGRAPHIC MAPS AND SYMBOLS IS AVAILABLE ON REQUEST

DAGLUM, N. DAK.  
NE4 DAGLUM 15' QUADRANGLE  
N4637.5-W10300.7.5  
1982  
DMA 5377 II NE-SERIES V871

6/29/82  
RETURN TO:  
USGS AND HISTORICAL MAP ARCHIVES