

Mapped, edited, and published by the Geological Survey

Control by USGS and USCGS

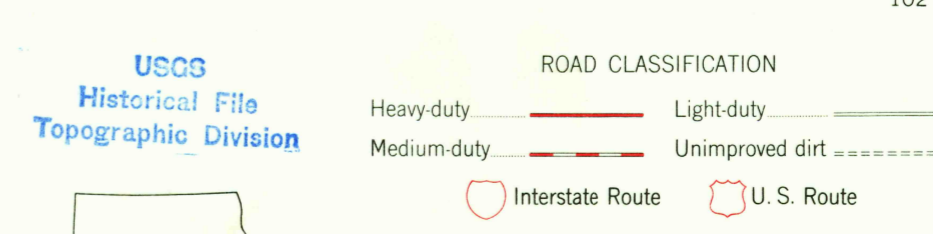
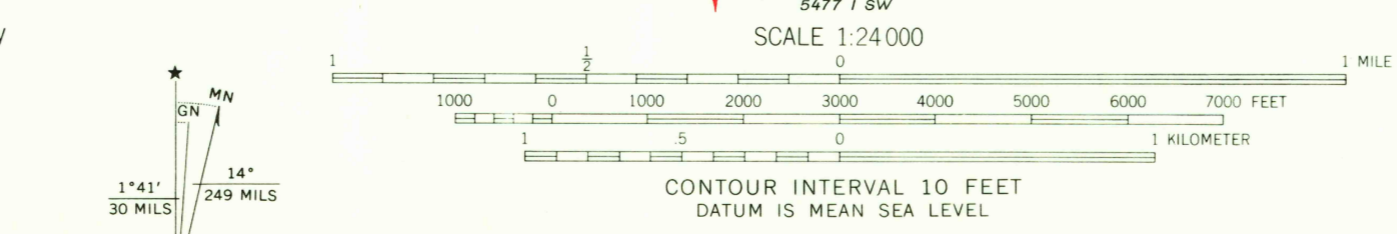
Topography by photogrammetric methods from aerial photographs taken 1959. Field checked 1962

Polyconic projection. 1927 North American datum

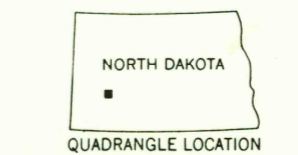
10,000-foot grid based on North Dakota coordinate system, south zone

1000-meter Universal Transverse Mercator grid ticks, zone 13, shown in blue

Fine red dashed lines indicate selected fence and field lines where generally visible on aerial photographs. This information is unchecked



USGS  
Historical File  
Topographic Division



THIS MAP COMPLIES WITH NATIONAL MAP ACCURACY STANDARDS  
FOR SALE BY U.S. GEOLOGICAL SURVEY, DENVER 25, COLORADO OR WASHINGTON 25, D. C.  
AND BY THE STATE WATER CONSERVATION COMMISSION, BISMARCK, NORTH DAKOTA  
A FOLDER DESCRIBING TOPOGRAPHIC MAPS AND SYMBOLS IS AVAILABLE ON REQUEST

DAVIS BUTTES, N. DAK.  
N4652.5-W10237.5/7.5

1962

AMS 5477 1 NW-SERIES Y871

2255

FEB 6 1964