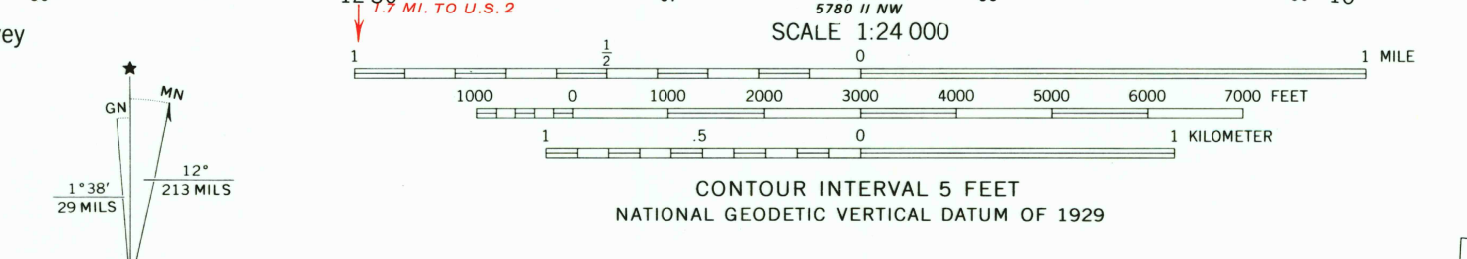
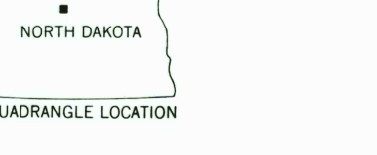


Mapped, edited, and published by the Geological Survey
Control by USGS and USC&GS
Culture and drainage in part compiled from aerial photographs taken 1946
Topography by plane-table methods 1948
Polyconic projection, 1927 North American datum
10000-foot grid based on North Dakota coordinate system, north zone
1000 meter Universal Transverse Mercator grid, zone 14
Revisions shown in purple and woodland compiled from aerial photographs taken 1977 and other source data
This information not field checked. Map edited 1979




ROAD CLASSIFICATION

Primary highway, all weather, hard surface	Light-duty road, all weather, improved surface
Secondary highway, all weather, hard surface	Unimproved road, fair or dry weather
Interstate Route	U. S. Route
	State Route



DEERING SW, N. DAK.
SW/4 DEERING 15' QUADRANGLE
N4815-W10107.575
1949
PHOTOREVISED 1979
AMS 5780 I SW-SERIES V87 I



FOR SALE BY U.S. GEOLOGICAL SURVEY, DENVER COLORADO 80225, OR RESTON, VIRGINIA 22092
AND BY THE STATE WATER COMMISSION, BISMARCK, NORTH DAKOTA 58501
A FOLDER DESCRIBING TOPOGRAPHIC MAPS AND SYMBOLS IS AVAILABLE ON REQUEST