
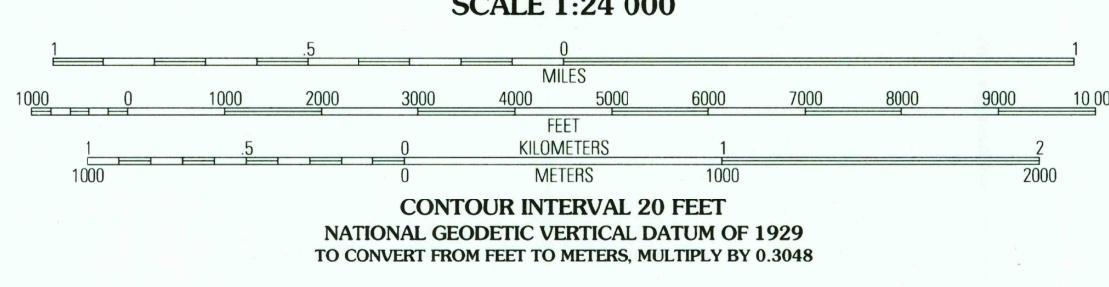
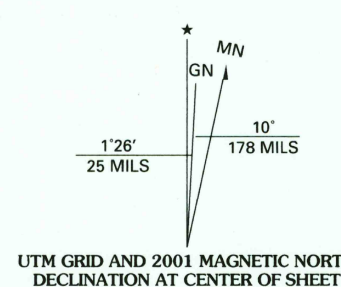


RECEIVED
JUL 31 2001
HISTORICAL MAP ARCHIVES



Produced by the United States Geological Survey 1978
Revision by USDA Forest Service 1997

Topography compiled 1973. Planimetry derived from imagery taken 1995
Public Land Survey System and survey control current as of 1997
North American Datum of 1927 (NAD 27). Projection and 10 000-foot ticks:
North Dakota coordinate system, north zone (Lambert conformal conic)
Blue 1000-meter Universal Transverse Mercator ticks, zone 13
North American Datum of 1983 (NAD 83) is shown by dashed corner ticks
The values of the shift between NAD 27 and NAD 83 for 7.5-minute
intersections are obtainable from National Geodetic Survey NADCON software
Non-National Forest System lands within the National Forest
Inholdings may exist in other National or State reservations
This map is not a legal land line or ownership document. Public lands are
subject to change and leasing, and may have access restrictions; check
with local offices. Obtain permission before entering private lands



HIGHWAYS AND ROADS

Interstate	(Red shield with number)	Primary highway	(Red line)
U. S.	(Red shield with number)	Secondary highway	(Red dashed line)
State	(Red shield with number)	Light-duty road	(Red dashed line)
County	(Red shield with number)	Composition: Unspecified	(Red dashed line)
National Forest, suitable for passenger cars	(Red shield with number)	Paved	(Red dashed line)
National Forest, suitable for high clearance vehicles	(Red shield with number)	Gravel	(Red dashed line)
National Forest Trail	(Red shield with number)	Dirt	(Red dashed line)
		Unimproved; 4 wheel drive	(Red dashed line)
		Trail	(Red dashed line)
		Gate; Barrier	(Red dashed line)

1	2	3	1 Banks
			2 Tobacco Garden Bay
			3 Charison SW
4			4 Timber Prong Creek
			5 Keene
			6 Schaler
			7 Schaler SE
6	7	8	8 Johnson Corner

THIS MAP COMPLIES WITH NATIONAL MAP ACCURACY STANDARDS
FOR SALE BY U.S. GEOLOGICAL SURVEY, P.O. BOX 25286, DENVER, COLORADO 80225
AND NORTH DAKOTA GEOLOGICAL SURVEY, BISMARCK, NORTH DAKOTA 58505
A FOLDER DESCRIBING TOPOGRAPHIC MAPS AND SYMBOLS IS AVAILABLE ON REQUEST

DEMICKS LAKE, ND
1997
NIMA 53791 NE - SERIES V871