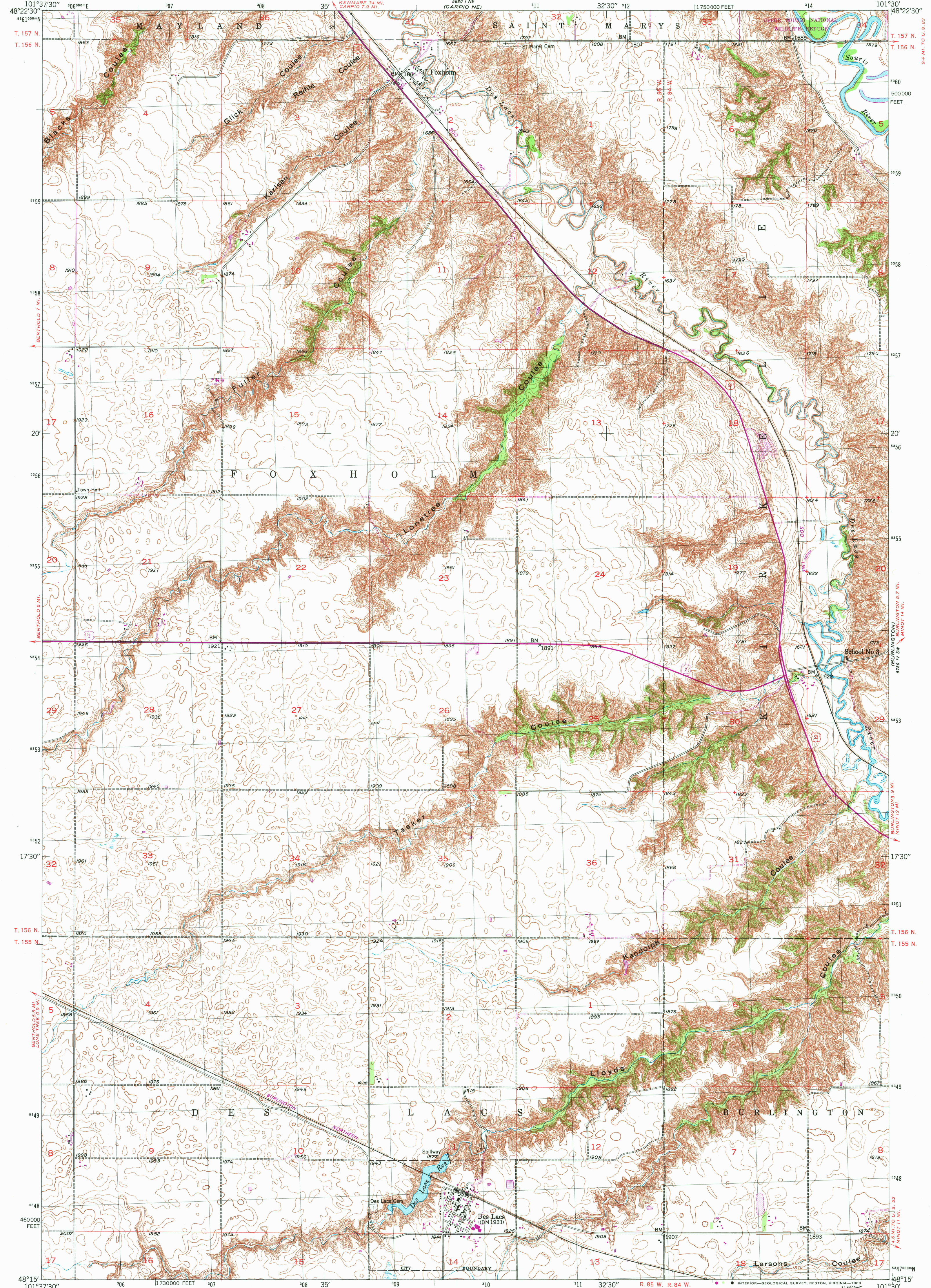


see NW  
(CARTO)

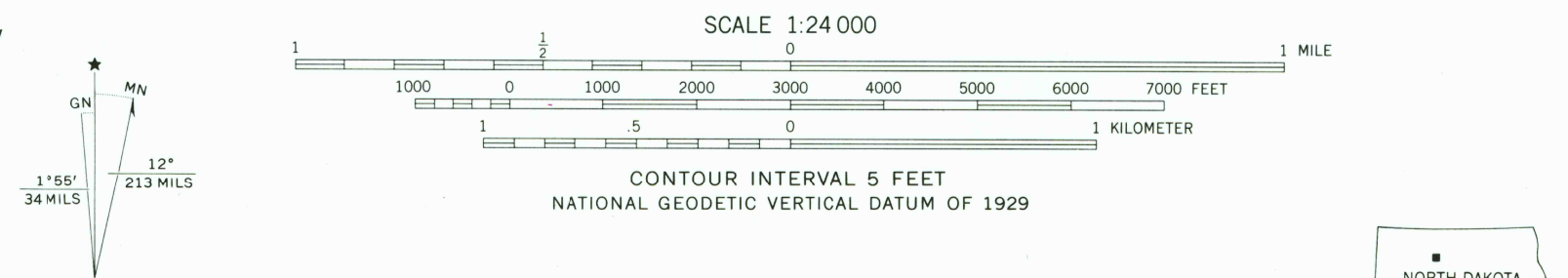
UNITED STATES  
DEPARTMENT OF THE INTERIOR  
GEOLOGICAL SURVEY

DES LACS QUADRANGLE  
NORTH DAKOTA-WARD CO  
7.5 MINUTE SERIES (TOPOGRAPHIC)

see NW  
(BURLINGTON)

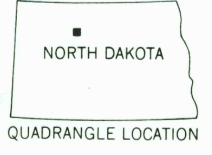


Mapped, edited, and published by the Geological Survey as part of the Department of the Interior program for the development of the Missouri River Basin Control by USGS and NOS/NOAA  
Culture and drainage in part compiled from aerial photographs taken 1946  
Topography by planetable methods 1948  
Polyconic projection  
10,000-foot grid based on North Dakota coordinate system, north zone  
1000-meter Universal Transverse Mercator grid, zone 14  
1927 North American Datum  
To place on the predicted North American Datum 1983 move the projection lines 4 meters north and 35 meters east as shown by dashed corner ticks  
There may be private inholdings within the boundaries of the National or State reservations shown on this map



ROAD CLASSIFICATION

Primary highway, all weather, hard surface	Light-duty road, all weather, improved surface
Secondary highway, all weather, hard surface	Unimproved road, fair or dry weather
Interstate Route	U. S. Route
	State Route



THIS MAP COMPLIES WITH NATIONAL MAP ACCURACY STANDARDS  
FOR SALE BY U.S. GEOLOGICAL SURVEY, DENVER, COLORADO 80225, OR RESTON, VIRGINIA 22092  
AND BY THE STATE WATER COMMISSION, BISMARCK, NORTH DAKOTA 58501  
A FOLDER DESCRIBING TOPOGRAPHIC MAPS AND SYMBOLS IS AVAILABLE ON REQUEST

Revisions shown in purple and woodland compiled from aerial photographs taken 1977 and other source data  
This information not field checked. Map edited 1980

DES LACS, N. DAK. USGS  
N4815-W10130/7.5 Historical File  
Topographic Division  
EDITION OF 1950  
PHOTOREVISED 1980  
DMA 5680 1 SE-SERIES V871

NOV 28 1980  
1950