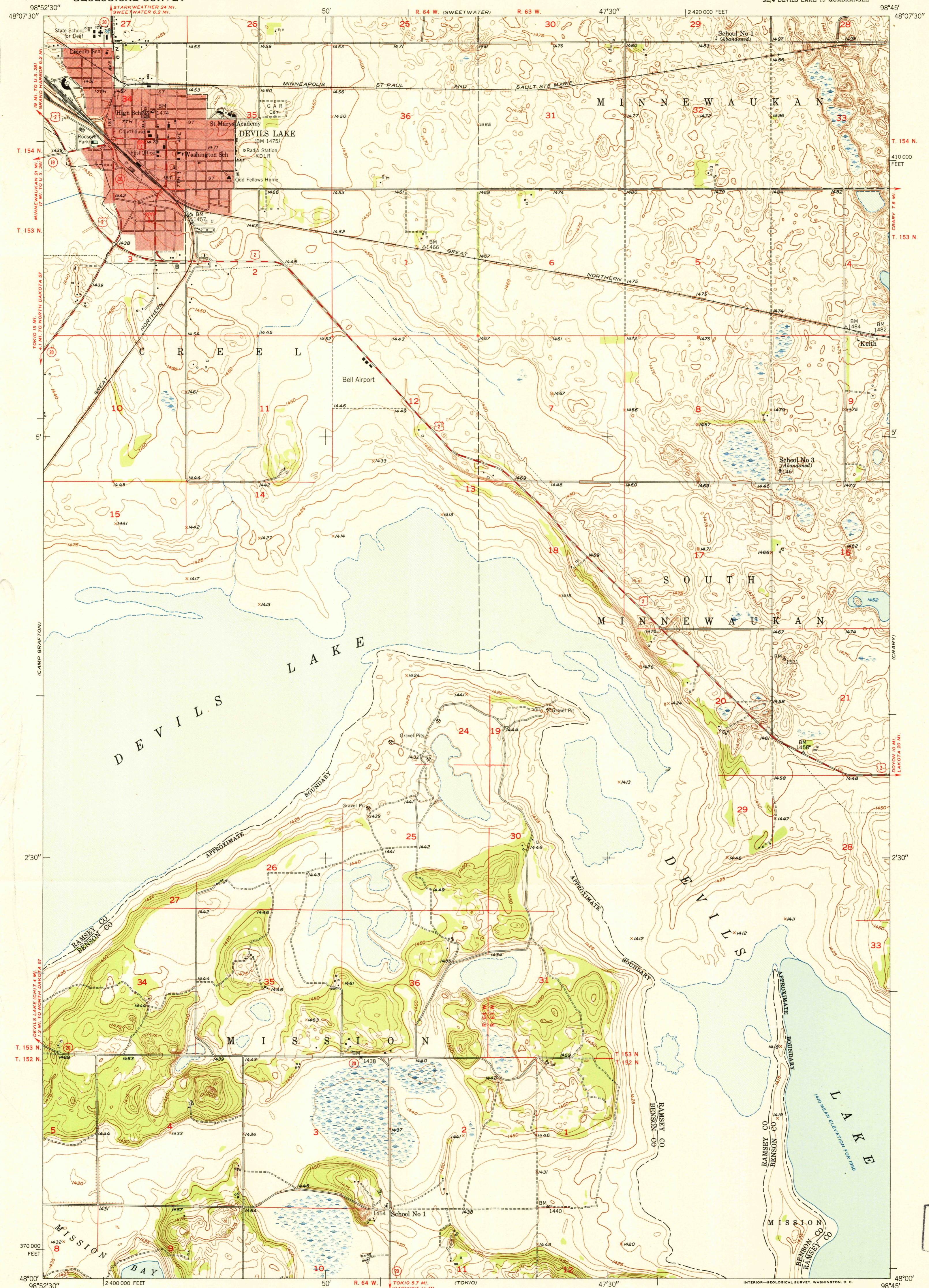
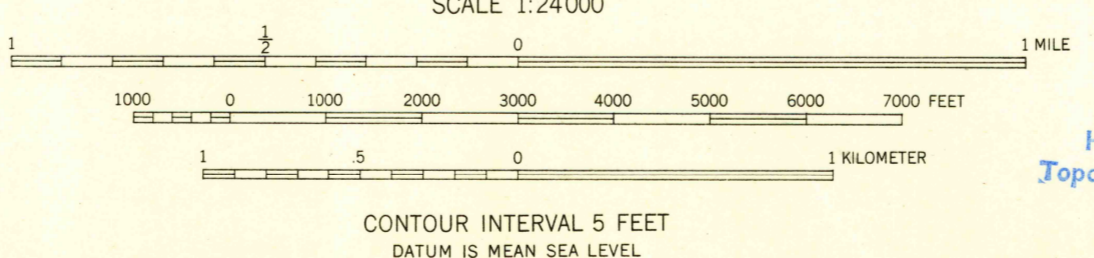
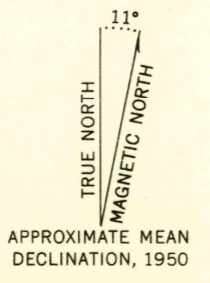


U.S.G.S.  
FILE COPY  
Inspection and Editing



Mapped, edited, and published by the Geological Survey as part of the Department of the Interior program for the development of the Missouri River Basin  
Control by USGS and USC&GS  
Culture and drainage in part compiled from aerial photographs taken 1949  
Topography by plane-table methods 1949-1950  
Polyconic projection. 1927 North American datum  
10,000-foot grid based on North Dakota coordinate system, north zone  
Red tint indicates area in which only landmark buildings are shown



CONTOUR INTERVAL 5 FEET  
DATUM IS MEAN SEA LEVEL

ROAD CLASSIFICATION

Heavy-duty	LANE 10 LANE	Light duty
Medium-duty	LANE 10 LANE	Unimproved dirt
U. S. Route		State Route

FOR SALE BY U. S. GEOLOGICAL SURVEY, FEDERAL CENTER, DENVER, COLORADO OR WASHINGTON 25, D. C.  
AND BY THE STATE WATER CONSERVATION COMMISSION, BISMARCK, NORTH DAKOTA  
A FOLDER DESCRIBING TOPOGRAPHIC MAPS AND SYMBOLS IS AVAILABLE ON REQUEST

DEVILS LAKE, N. DAK.  
SE/4 DEVILS LAKE 15' QUADRANGLE  
N4800-W9845/7.5

EDITION OF 1951

U.S.G.S.  
FILE COPY  
Inspection and Editing