

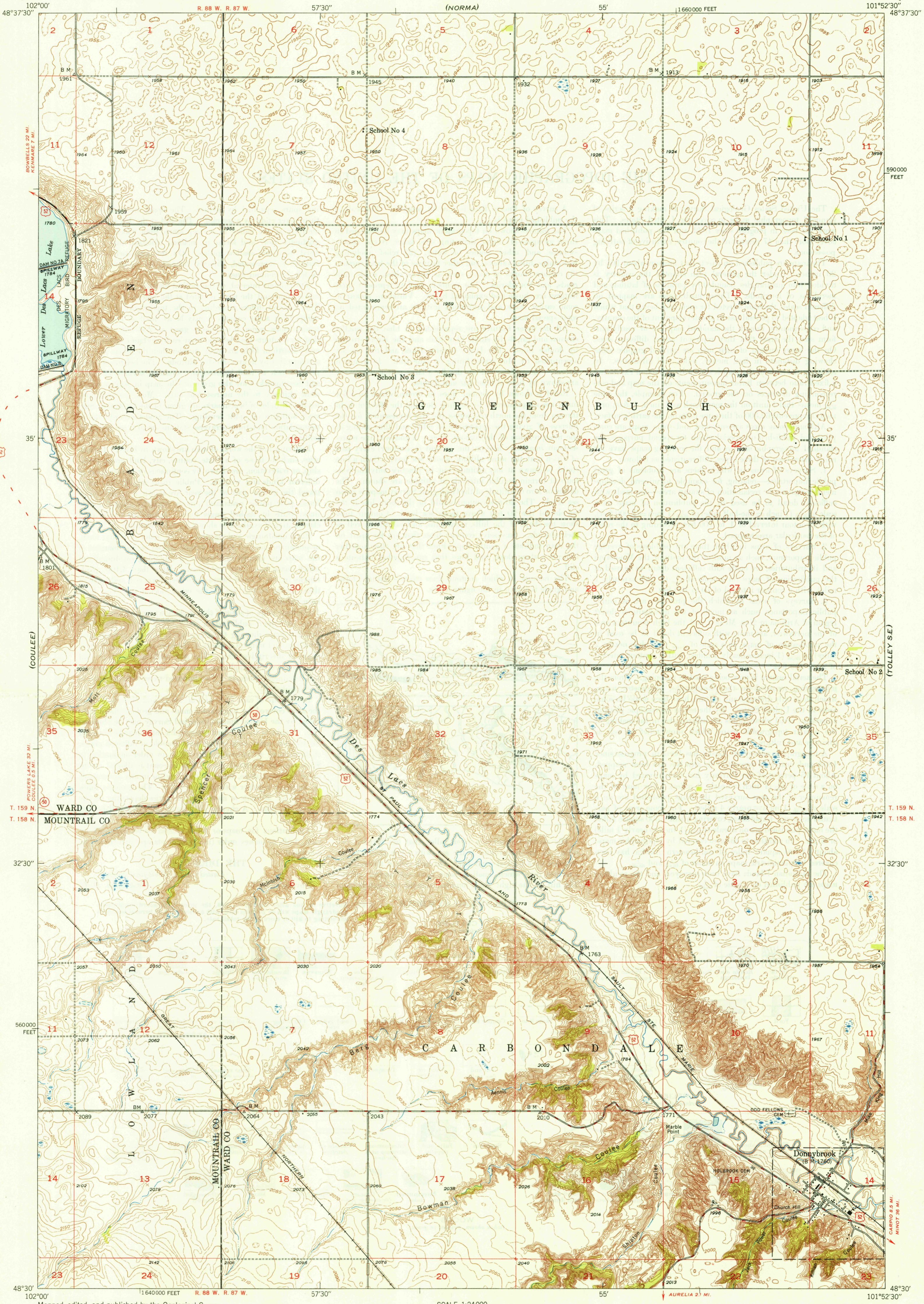
(KENNARE)

UNITED STATES
DEPARTMENT OF THE INTERIOR
GEOLOGICAL SURVEY

BUREAU OF RECLAMATION

DONNYBROOK QUADRANGLE
NORTH DAKOTA
7.5 MINUTE SERIES (TOPOGRAPHIC)

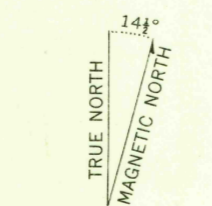
(TOLLEY)



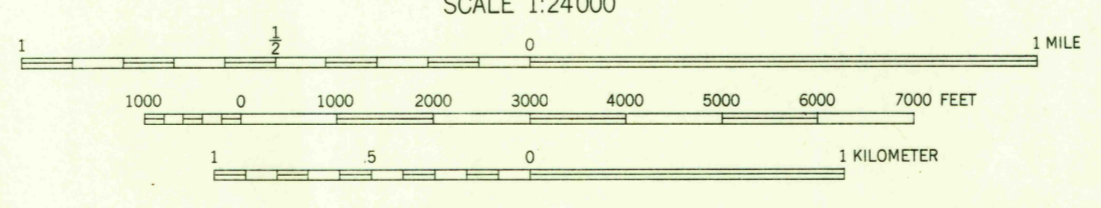
U. S. G. S.
FILE COPY
Inspection and Printing.

U. S. G. S.
FILE COPY
Inspection and Printing.

Control by USGS and USC & GS
Topography from aerial photographs by multiplex methods
and by plane-table surveys 1947
Aerial photographs taken 1946
Polyconic projection. 1927 North American datum
10000 foot grid based on North Dakota coordinate
system, North Zone



APPROXIMATE MEAN
DECLINATION, 1947



CONTOUR INTERVAL 10 FEET
DASHED LINES REPRESENT HALF INTERVAL CONTOURS
DATUM IS MEAN SEA LEVEL

THIS MAP COMPLIES WITH NATIONAL MAP ACCURACY STANDARDS

ROAD CLASSIFICATION
HARD-SURFACE ALL WEATHER ROADS DRY WEATHER ROADS
Heavy-duty. 4 LANE Improved dirt
Medium-duty. 4 LANE Unimproved dirt
Loose-surface, graded, or narrow hard-surface
U. S. Route State Route

USGS
Historical File
Topographic Division

DONNYBROOK, N. DAK.
N4830-W10152.5/7.5

U. S. G. S.
FILE COPY
Inspection and Printing.

PRINTED 1948

FOR SALE BY U. S. GEOLOGICAL SURVEY, WASHINGTON 25, D. C.

DEC 23 1948

2140