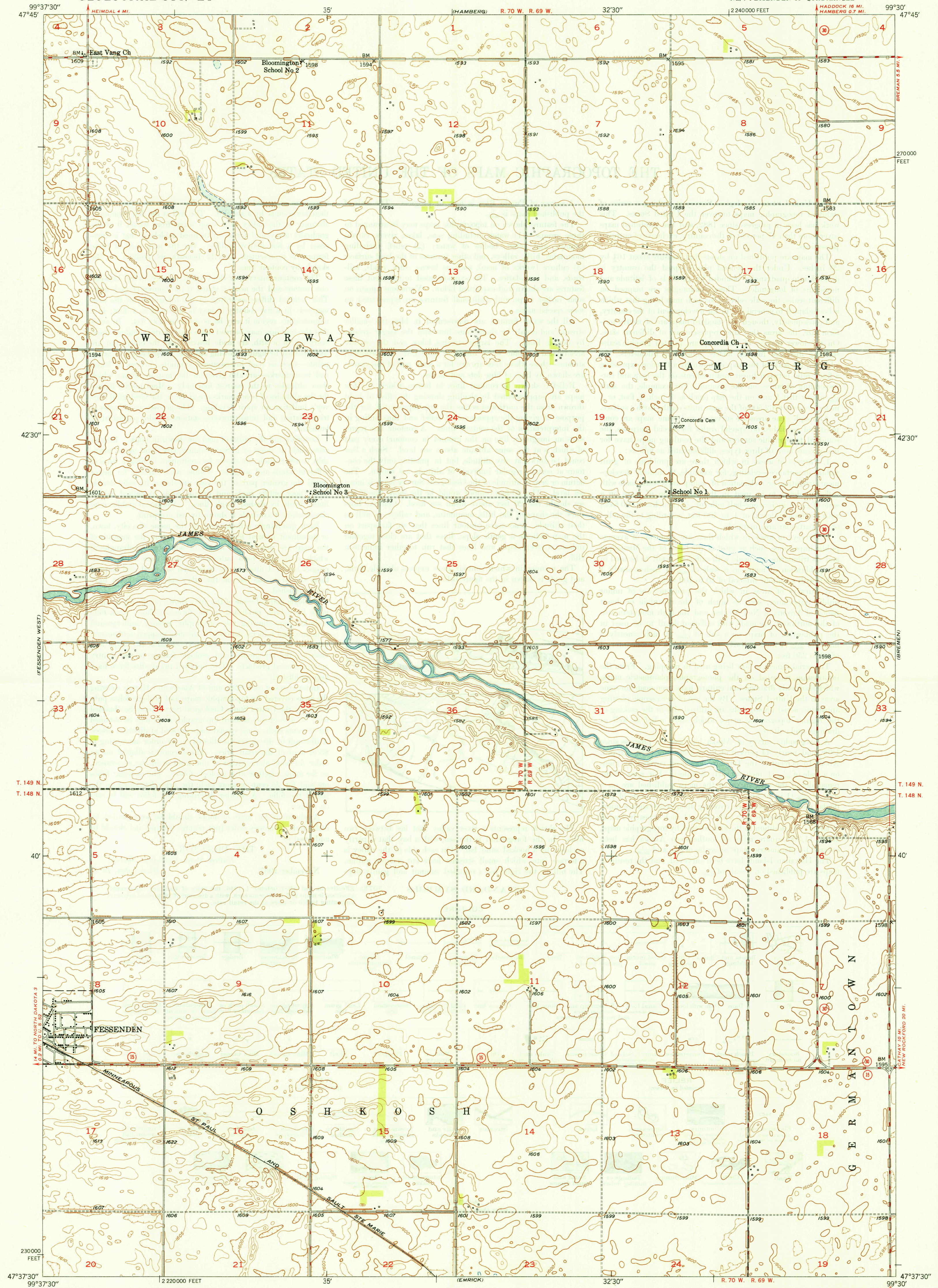


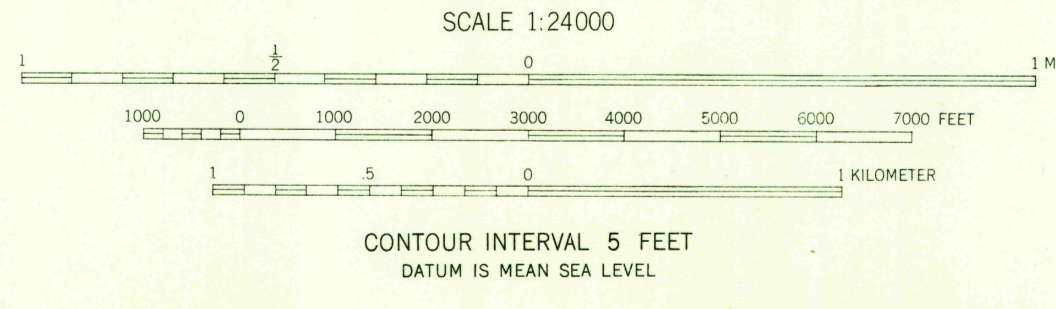
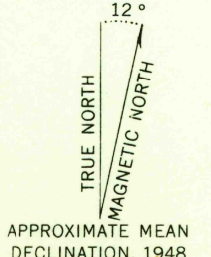
UNITED STATES
DEPARTMENT OF THE INTERIOR
GEOLOGICAL SURVEY

U.S.G.S.
FILE COPY
Inspection and Editing

FESSENDEN EAST QUADRANGLE
NORTH DAKOTA—WELLS CO.
7.5 MINUTE SERIES (TOPOGRAPHIC)
NE 1/4 FESSENDEN 15' QUADRANGLE



Mapped, edited, and published by the Geological Survey as part of the Department of the Interior program for the development of the Missouri River Basin Control by USGS and USC&GS
Culture and drainage in part compiled from aerial photographs taken 1940
Topography by plane-table methods 1948
Polyconic projection. 1927 North American datum
10,000-foot grid based on North Dakota coordinate system, north zone



SCALE 1:24000
CONTOUR INTERVAL 5 FEET
DATUM IS MEAN SEA LEVEL

USGS Historical File Topographic Division

ROAD CLASSIFICATION	
HARD-SURFACE ALL WEATHER ROADS	DRY WEATHER ROADS
Heavy-duty ——— 2 LANE 16 LANE	Improved dirt ———
Medium-duty ——— 2 LANE 16 LANE	Unimproved dirt ———
Loose-surface, graded, or narrow hard-surface ———	—————
U. S. Route	State Route

FESSENDEN EAST, N. DAK.
NE 1/4 FESSENDEN 15' QUADRANGLE
N4737.5—W9930/7.5
EDITION OF 1949

U.S.G.S.
FILE COPY
Inspection and Editing