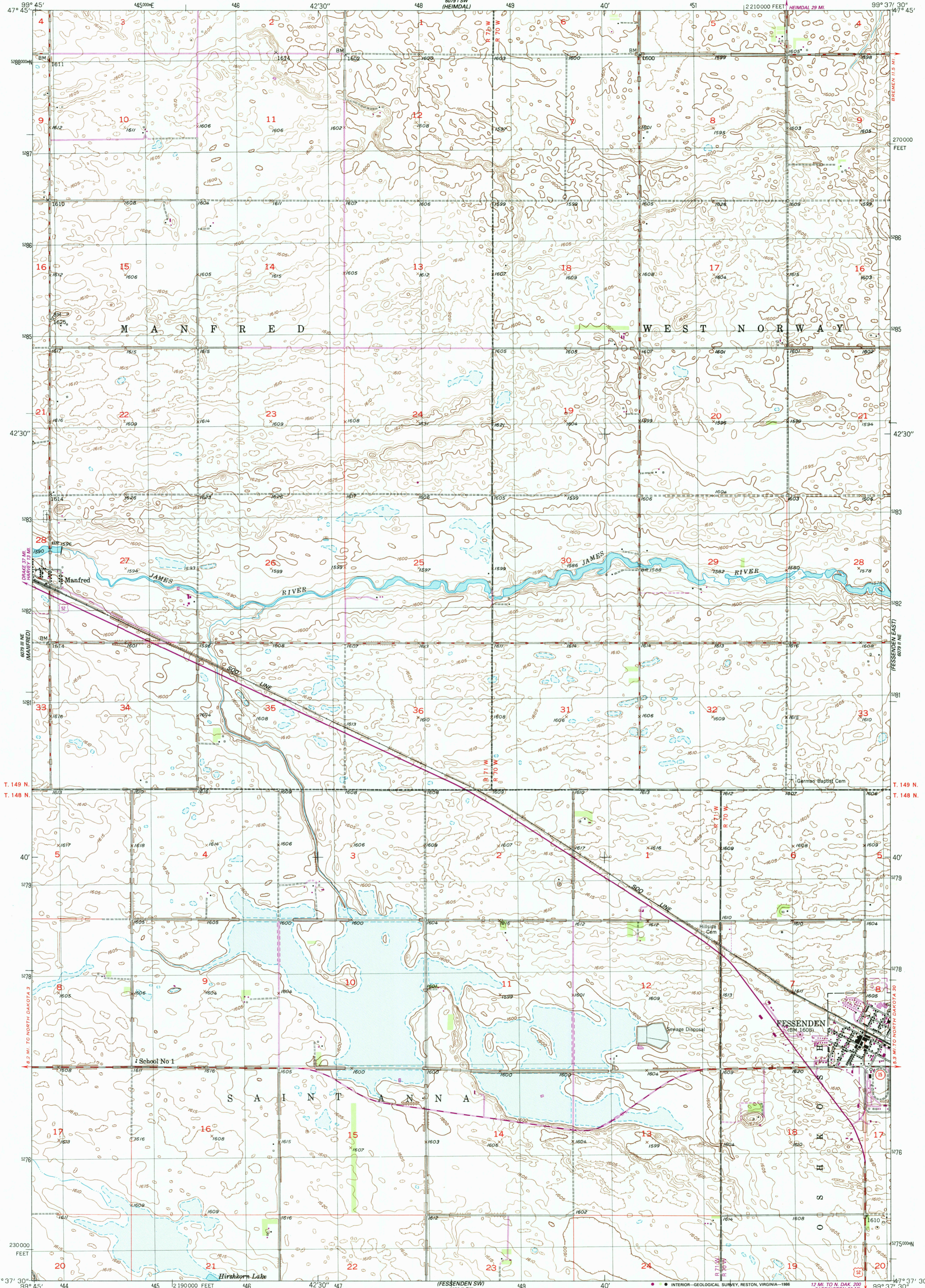


UNITED STATES  
DEPARTMENT OF THE INTERIOR  
GEOLOGICAL SURVEY

FESSENDEN WEST QUADRANGLE  
NORTH DAKOTA—WELLS CO.  
7.5 MINUTE SERIES (TOPOGRAPHIC)  
NW 1/4 FESSENDEN 15' QUADRANGLE



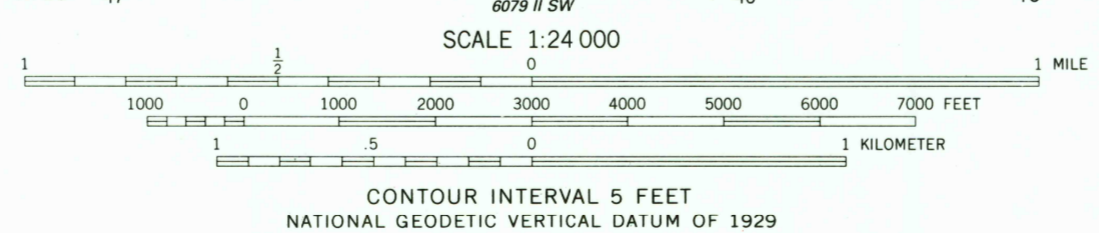
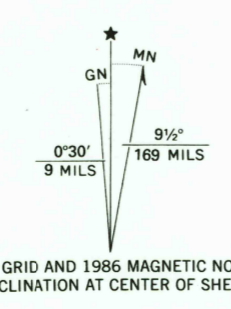
6079 SE (WELLS CO.)

6079 SE (HAMBURG)

MANFRED SE 6079 SE

FESSENDEN SE 6079 SE

Mapped, edited, and published by the Geological Survey as part of the Department of the Interior program for the development of the Missouri River Basin Control by USGS and USC&GS  
Culture and drainage in part compiled from aerial photographs taken 1940  
Topography by plane-table methods 1948  
Polyconic projection. 1927 North American datum  
10000 foot grid based on North Dakota coordinate system, north zone  
1000-meter Universal Transverse Mercator grid, zone 14  
To place on the predicted North American Datum 1983, move the projection lines 4 meters north and 30 meters east as shown by dashed corner ticks  
Revisions shown in purple compiled from aerial photographs taken 1982 and other sources. This information not field checked. Map edited 1986



ROAD CLASSIFICATION

HARD-SURFACE ALL WEATHER ROADS	DRY WEATHER ROADS
Heavy-duty 4 LANE 16 LANE	Improved dirt
Medium-duty 4 LANE 16 LANE	Unimproved dirt
Loose-surface, graded, or narrow hard-surface	
U. S. Route	State Route

THIS MAP COMPLIES WITH NATIONAL MAP ACCURACY STANDARDS  
FOR SALE BY U. S. GEOLOGICAL SURVEY, DENVER, COLORADO 80225, OR RESTON, VIRGINIA 22092  
AND NORTH DAKOTA WATER COMMISSION, BISMARCK, NORTH DAKOTA 58501  
A FOLDER DESCRIBING TOPOGRAPHIC MAPS AND SYMBOLS IS AVAILABLE ON REQUEST

FESSENDEN WEST, N. DAK.  
NW 1/4 FESSENDEN 15' QUADRANGLE  
47099-F6-TF-024  
1949  
PHOTOREVISED 1986  
DMA 6079 II NW-SERIES 9871

USGS NM0 HISTORICAL MAP  
JUL 29 1986  
REC'D FILE COPY