

RECEIVED  
JUL 31 2001  
USGS/WWP  
HISTORICAL MAP ARCHIVES

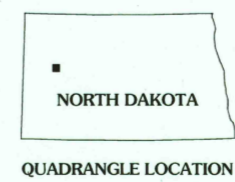
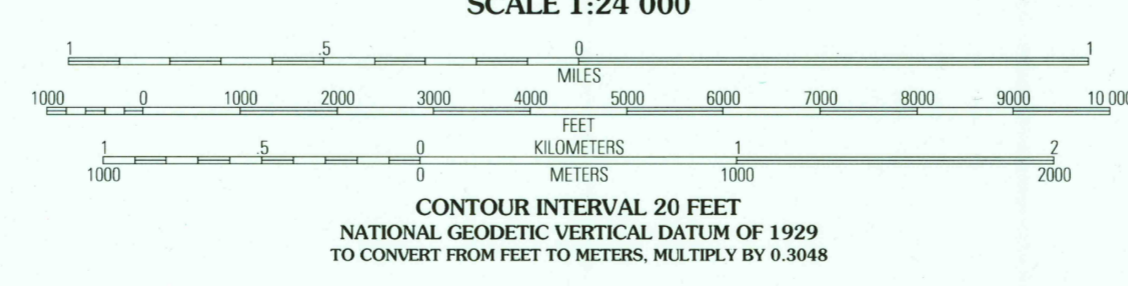



Produced by the United States Geological Survey 1970  
Revision by USDA Forest Service 1997

Topography compiled 1969. Planimetry derived from imagery taken 1995.  
Public Land Survey System and survey control current as of 1997.  
North American Datum of 1927 (NAD 27). Projection: North Dakota  
coordinate system, north zone (Lambert conformal conic). 10 000-foot ticks  
North Dakota coordinate system, north and south zones  
Blue 1000-meter Universal Transverse Mercator ticks, zone 13

North American Datum of 1983 (NAD 83) is shown by dashed corner ticks  
The values of the shift between NAD 27 and NAD 83 for 7.5-minute  
intersections are obtainable from National Geographic Survey NADCON software

Non-National Forest System lands within the National Forest  
Inholdings may exist in other National or State reservations  
This map is not a legal land line or ownership document. Public lands are  
subject to change and leasing, and may have access restrictions; check  
with local offices. Obtain permission before entering private lands



1	2	3	1 Johnsons Corner
			2 Blue Buttes SE
			3 Spanish SW
4		5	4 Criff
			5 Mandaree
			6 North Killdeer Mountain
			7 Lost Bridge
6	7	8	8 Mandaree SW

ADJOINING 7.5' QUADRANGLES

- HIGHWAYS AND ROADS**
- Interstate.....
  - U. S. ....
  - State .....
  - County .....
  - National Forest, suitable for passenger cars.....
  - National Forest, suitable for high clearance vehicles.....
  - National Forest Trail.....
  - Primary highway.....
  - Secondary highway.....
  - Light-duty road.....
  - Composition: Unspecified.....
  - Paved.....
  - Gravel.....
  - Dirt.....
  - Unimproved; 4 wheel drive.....
  - Trail.....
  - Gate; Barrier.....

FIGURE 4 RANCH, ND  
1997  
NIMA 5479 III NE - SERIES V871

THIS MAP COMPLIES WITH NATIONAL MAP ACCURACY STANDARDS  
FOR SALE BY U.S. GEOLOGICAL SURVEY, P.O. BOX 25286, DENVER, COLORADO 80225  
AND NORTH DAKOTA GEOLOGICAL SURVEY, BISMARCK, NORTH DAKOTA 58505  
A FOLDER DESCRIBING TOPOGRAPHIC MAPS AND SYMBOLS IS AVAILABLE ON REQUEST

