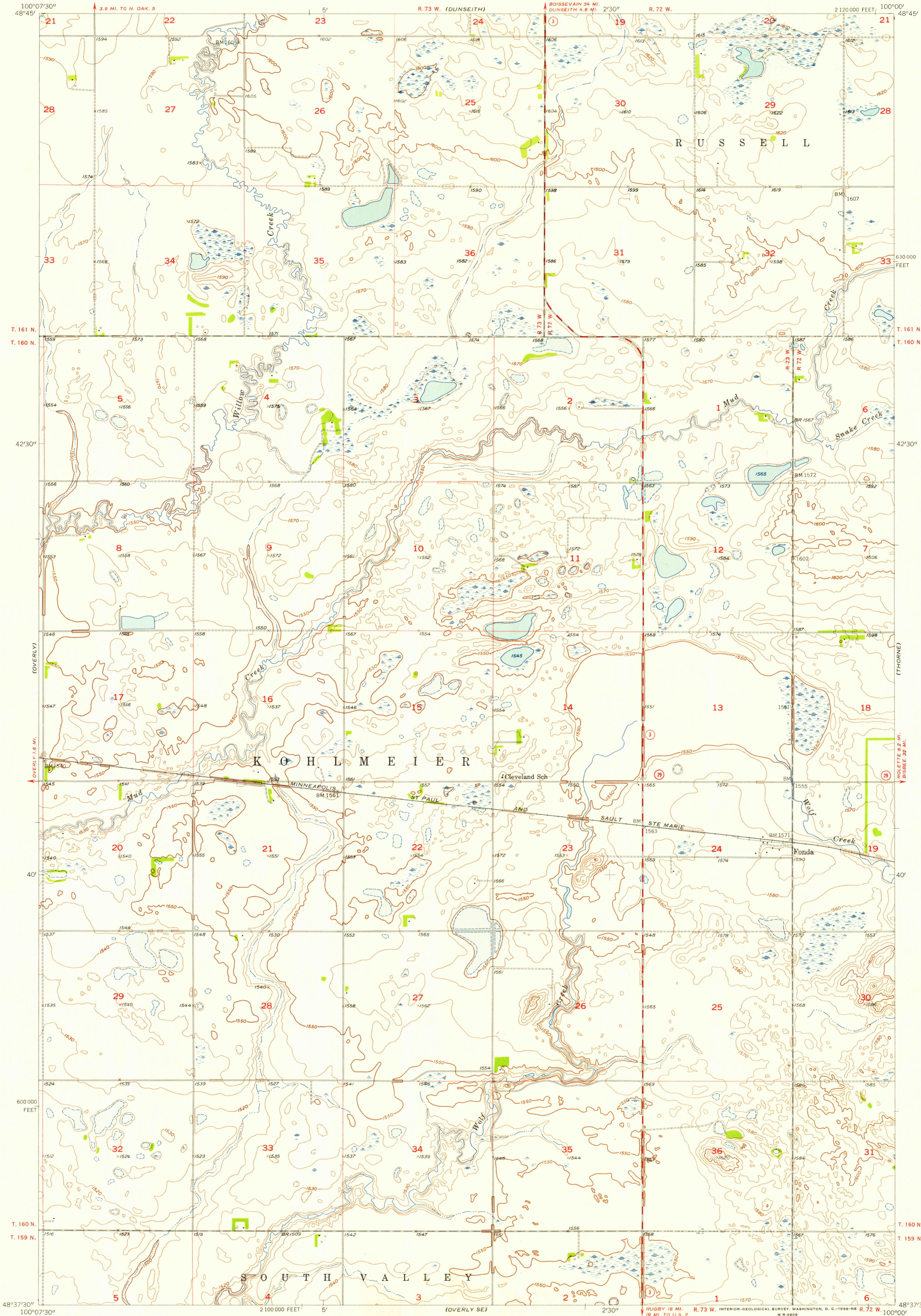


(LODGE LAKE)

UNITED STATES  
DEPARTMENT OF THE INTERIOR  
GEOLOGICAL SURVEY

FONDA QUADRANGLE  
NORTH DAKOTA—ROLETTE CO.  
7.5 MINUTE SERIES (TOPOGRAPHIC)

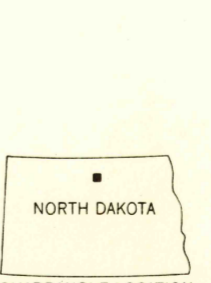
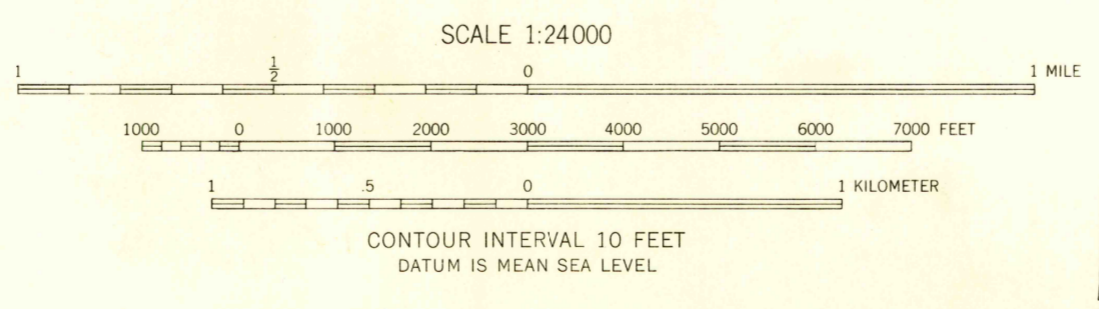
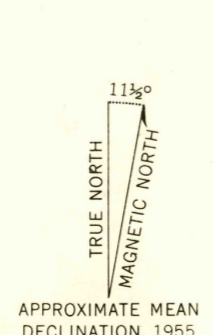
(LAKE UPSILON SW)



U.S.G.S.  
FILE COPY  
TOPOGRAPHIC DIVISION

U.S.G.S.  
FILE COPY  
TOPOGRAPHIC DIVISION

Mapped, edited, and published by the Geological Survey as part of the Department of the Interior program for the development of the Missouri River Basin Control by USGS and USC&GS  
Topography from aerial photographs by Kelsch plotter  
Aerial photographs taken 1954. Field check 1955  
Polyconic projection. 1927 North American datum  
10,000-foot grid based on North Dakota coordinate system, north zone



ROAD CLASSIFICATION

Heavy-duty	4 LANE 16 LANE	Light-duty	2 LANE 16 LANE
Medium-duty	4 LANE 16 LANE	Unimproved dirt	---

U.S. Route     State Route

USGS  
Historical File  
Topographic Division

FONDA, N. DAK.  
N 4837.5 - W 10000 / 7.5

1955

NOV 21 1955

2150