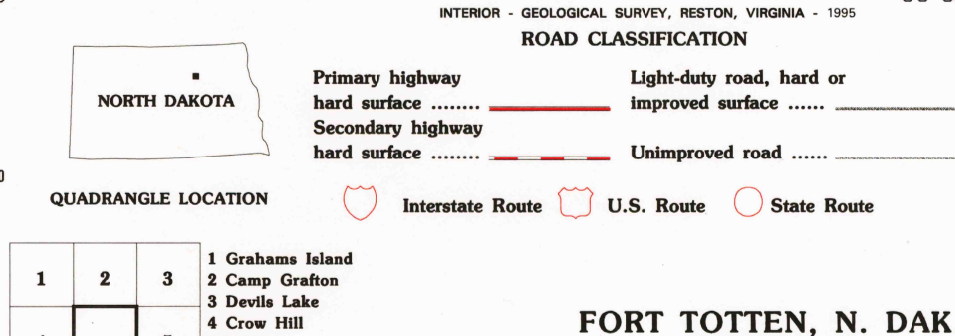





Produced by the United States Geological Survey  
Control by USGS and NOS/NOAA  
Topography by photogrammetric methods from aerial photographs taken 1949 and planimetric surveys 1951. Revised from aerial photographs taken 1990. Field checked 1993. Map edited 1994  
North American Datum of 1927 (NAD 27). Projection and blue 1000-meter ticks: Universal Transverse Mercator, zone 14 1000-foot ticks: North Dakota coordinate system, north zone  
North American Datum of 1983 (NAD 83) is shown by dashed corner ticks. The values of the shift between NAD 27 and NAD 83 for 7.5-minute intersections are obtainable from National Geographic Survey NADCON software  
There may be private inholdings within the boundaries of the National or State reservations shown on this map




QUADRANGLE LOCATION

1	2	3
4	5	6
7	8	

- 1 Grahams Island
- 2 Camp Grafton
- 3 Devils Lake
- 4 Crow Hill
- 5 Tokio
- 6 Sheyenne
- 7 Tokio SW
- 8 Horseshoe Lake

FORT TOTTEN, N. DAK.  
47098-H8-TF-024  
1994



COMPLIES WITH U.S. GEOLOGICAL SURVEY STANDARDS FOR SPATIAL ACCURACY - CLASS 2  
FOR SALE BY U.S. GEOLOGICAL SURVEY  
DENVER, COLORADO 80225, OR RESTON, VIRGINIA 22092  
AND NORTH DAKOTA GEOLOGICAL SURVEY, BISMARCK, NORTH DAKOTA 58505  
A FOLDER DESCRIBING TOPOGRAPHIC MAPS AND SYMBOLS IS AVAILABLE ON REQUEST

ADJOINING 7.5' QUADRANGLE NAMES  
DMA 6279 IV NW-SERIES V871