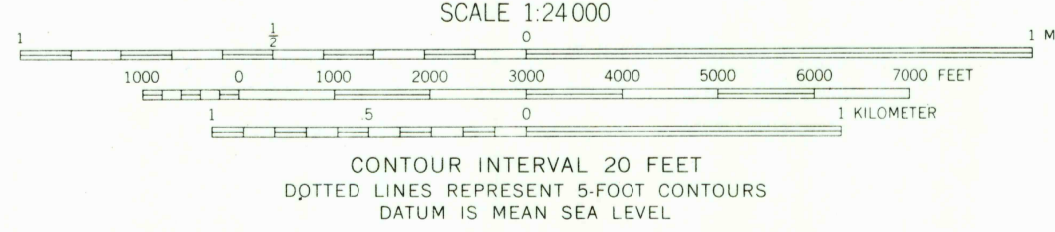
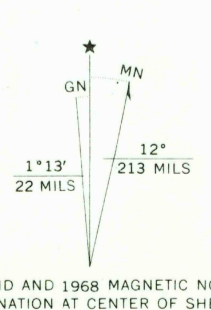


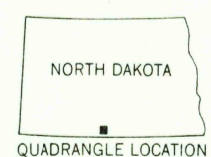
Mapped, edited, and published by the Geological Survey as part of the Department of the Interior program for the development of the Missouri River Basin. Control by USGS and USC&GS. Topography by photogrammetric methods from aerial photographs taken 1967. Field checked 1968. Polyconic projection. 1927 North American datum. 10,000-foot grid based on North Dakota coordinate system, south zone 1000-meter Universal Transverse Mercator grid ticks, zone 14, shown in blue. Areas covered by dashed light-blue pattern are subject to controlled inundation. Fine red dashed lines indicate selected fence and field lines where generally visible on aerial photographs. This information is unchecked. Entire area lies within the Standing Rock Indian Reservation.



USGS Historical File Topographic Division

ROAD CLASSIFICATION

- Secondary highway, all weather, Light-duty road, all weather, hard surface
- Improved surface
- Unimproved road, fair or dry weather
- State Route



THIS MAP COMPLIES WITH NATIONAL MAP ACCURACY STANDARDS FOR SALE BY U.S. GEOLOGICAL SURVEY, DENVER, COLORADO 80225, OR WASHINGTON, D. C. 20242 AND BY THE STATE WATER COMMISSION, BISMARCK, NORTH DAKOTA 58501. A FOLDER DESCRIBING TOPOGRAPHIC MAPS AND SYMBOLS IS AVAILABLE ON REQUEST.

U.S.G.S. FILE COPY TOPOGRAPHIC DIVISION

FORT YATES, N. DAK. N4600—W10037.5/7.5 1968 AMS 5876 II SW—SERIES V871

2095