

Mapped, edited, and published by the Geological Survey

Control by USGS, NOS/NOAA and International Boundary Commission

Topography by photogrammetric methods from aerial photographs taken 1974. Field checked 1977. Map edited 1983

Projection and 10,000-foot grid ticks: North Dakota coordinate system, north zone (Lambert conformal conic)

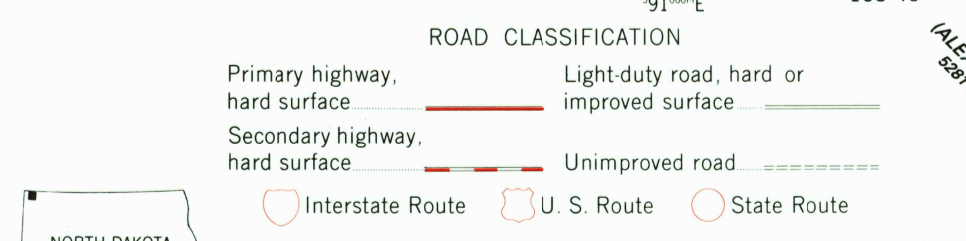
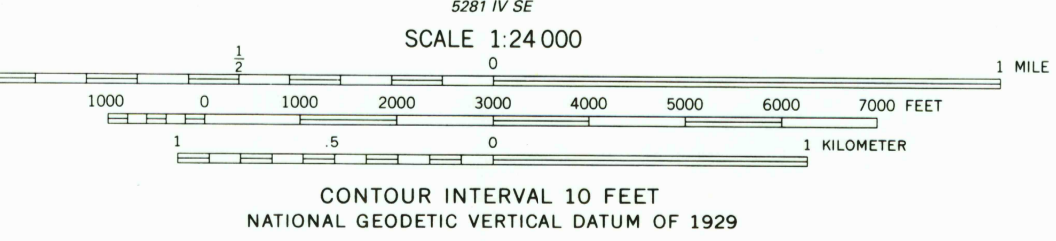
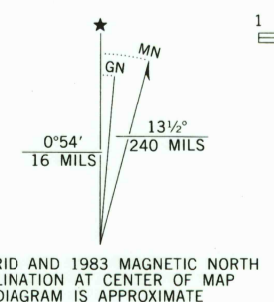
1000-meter Universal Transverse Mercator grid, zone 13 1927 North American Datum

To place on the predicted North American Datum 1983 move the projection lines 2 meters north and 38 meters east as shown by dashed corner ticks

Fine red dashed lines indicate selected fence lines

Dotted land lines from 1:50 000-scale map, 62 E/4, dated 1973, by Department of Energy, Mines and Resources, Canada

There may be private inholdings within the boundaries of the National or State reservations shown on this map



NORTH DAKOTA
QUADRANGLE LOCATION

FORTUNA, N. DAK.-SASK.
N4852.5-W10345.7.5

1983

DMA 5281 IV NE-SERIES V871

THIS MAP COMPLIES WITH NATIONAL MAP ACCURACY STANDARDS
FOR SALE BY U. S. GEOLOGICAL SURVEY, DENVER, COLORADO 80225, OR RESTON, VIRGINIA 22092
AND BY THE STATE WATER COMMISSION, BISMARCK, NORTH DAKOTA 58501
A FOLDER DESCRIBING TOPOGRAPHIC MAPS AND SYMBOLS IS AVAILABLE ON REQUEST

RETURN TO:
USGS FMD HISTORICAL MAP ARCHIVES