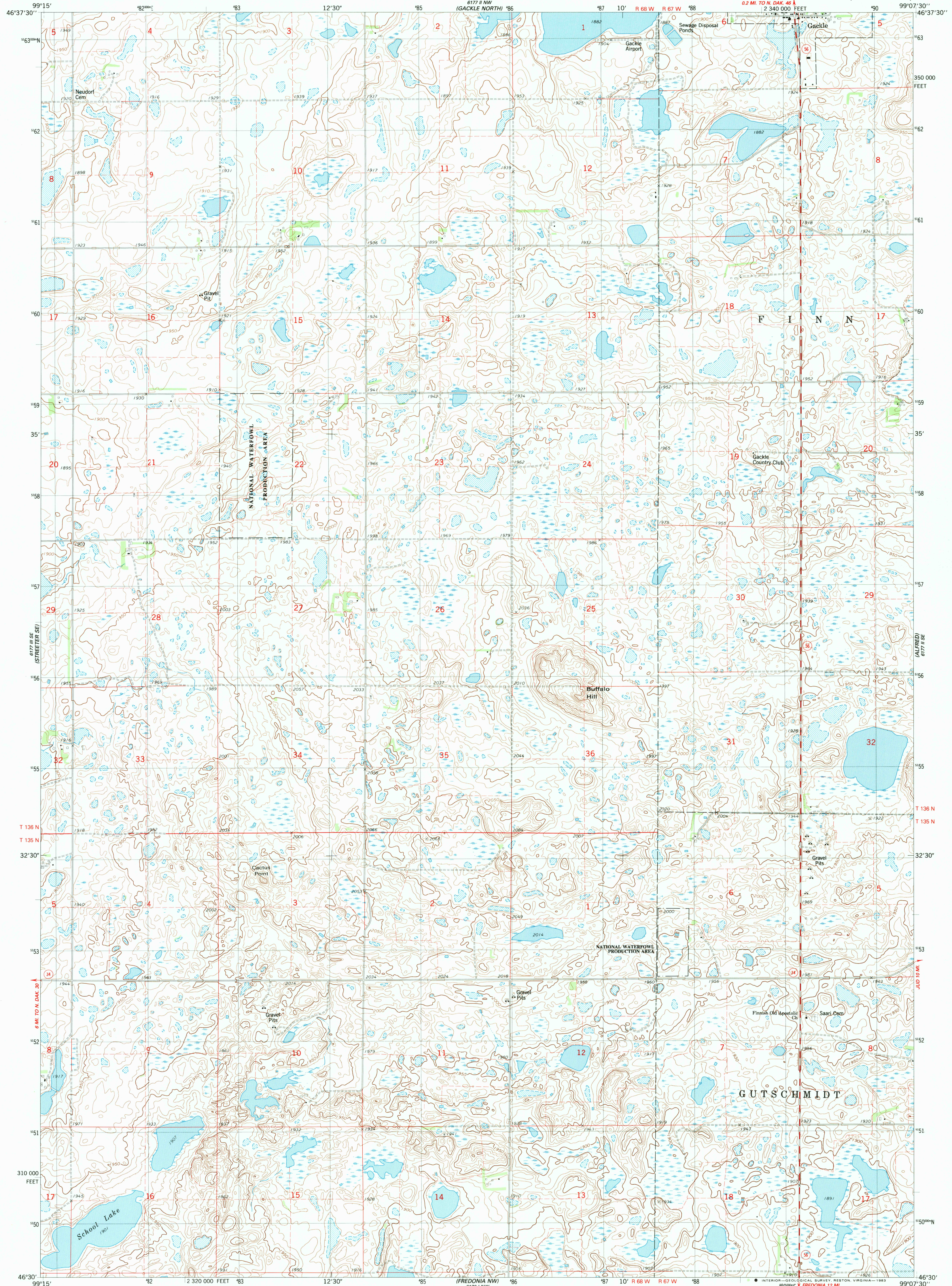


6177 W NE  
(STREET)

UNITED STATES  
DEPARTMENT OF THE INTERIOR  
GEOLOGICAL SURVEY

GACKLE SOUTH QUADRANGLE  
NORTH DAKOTA-LOGAN CO.  
7.5 MINUTE SERIES (TOPOGRAPHIC)

6177 W NE  
(GACKLE NE)



6177 W SE  
(STREET)

Mapped, edited and published by the Geological Survey  
Control by USGS and NOS/NOAA

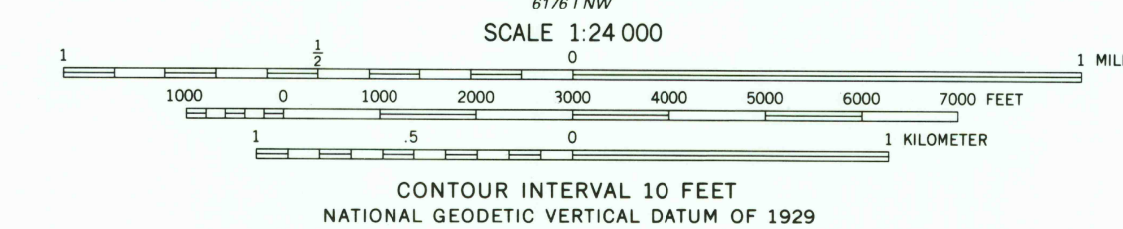
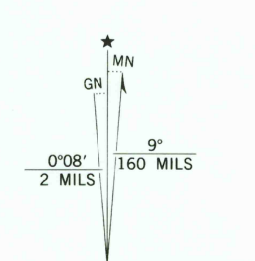
Topography by photogrammetric methods from aerial photographs  
taken 1976. Field checked 1978. Map edited 1983

Projection and 10,000-foot grid ticks: North Dakota coordinate  
system, south zone (Lambert conformal conic)  
1000-meter Universal Transverse Mercator grid, zone 14  
1927 North American Datum

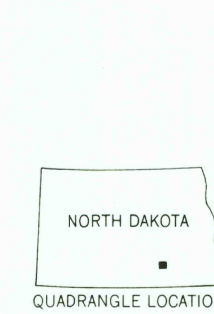
To place on the predicted North American Datum 1983,  
move the projection lines 5 meters north and  
31 meters east as shown by dashed corner ticks

There may be private inholdings within the boundaries of the  
National or State reservations shown on this map

Fine red dashed lines indicate selected fence and field lines  
where generally visible on aerial photographs  
This information is unchecked



CONTOUR INTERVAL 10 FEET  
NATIONAL GEODETIC VERTICAL DATUM OF 1929



ROAD CLASSIFICATION

Primary highway, hard surface	Light-duty road, hard or improved surface
Secondary highway, hard surface	Unimproved road
Interstate Route	U. S. Route
	State Route

GACKLE SOUTH, N. DAK.  
N4630-W9907.5/7.5

1983  
DMA 6177 II SW-SERIES V871

6177 W NE  
(FREDONIA NE)

6177 W NE  
(FREDONIA NE)

6177 W NE  
(FREDONIA NE)

6177 W NE  
(FREDONIA NE)

6177 W NE  
(FREDONIA NE)

RETURN TO:  
USGS AND HISTORICAL MAP ARCHIVES