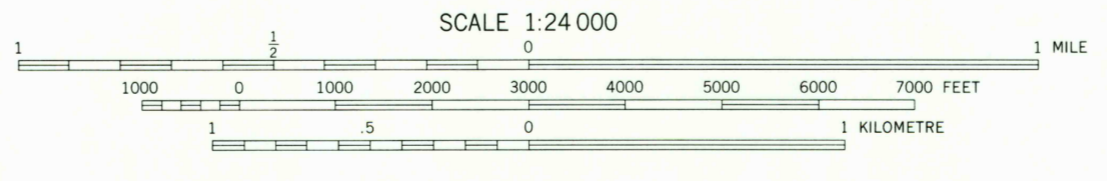
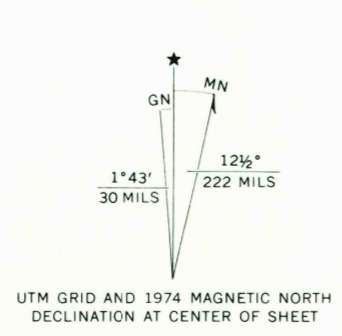


Produced and published by the Geological Survey
Orthophoto prepared from 1:80,000-scale aerial photograph taken August 5, 1974
Projection and 10,000-foot grid ticks: North Dakota coordinate system, north zone (Lambert conformal conic) 1000-metre Universal Transverse Mercator grid, zone 14, 1927 North American datum
Photomage transformed by scanning techniques which may produce double or mismatched images; use the mean of image positions for map point

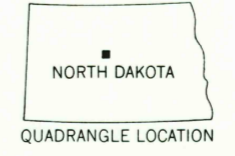


THIS MAP COMPLIES WITH NATIONAL MAP ACCURACY STANDARDS
FOR SALE BY U. S. GEOLOGICAL SURVEY, DENVER, COLORADO 80225, OR RESTON, VIRGINIA 22092
AND BY THE STATE WATER COMMISSION, BISMARCK, NORTH DAKOTA 58501

PRINCIPAL NUMBERED HIGHWAYS
 Interstate Route (thick line with red shield) U. S. Route (thin line with blue shield) State Route (thin line with white shield)

This quadrangle area also covered by NE/4 of Garrison 1:62,500-scale topographic map

GARRISON NE, N. DAK.
N4737.5-W10115/7.5
1974
AMS 5779 III NE-SERIES V071



FEB 17 1976