
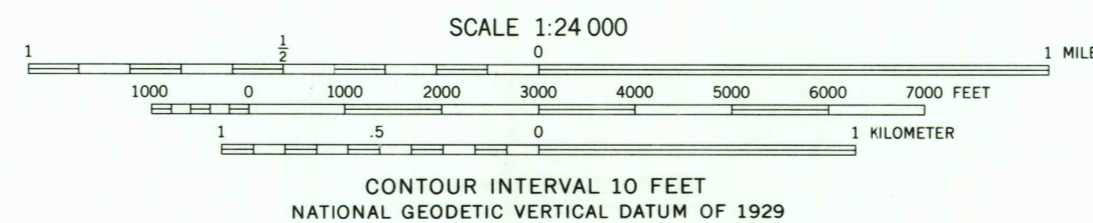
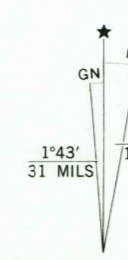


Mapped, edited, and published by the Geological Survey  
in cooperation with the North Dakota Water Commission  
Control by USGS and NOS/NOAA  
Topography by photogrammetric methods from aerial photographs  
taken 1978. Field checked 1979. Map edited 1981  
Projection and 10,000-foot grid ticks: North Dakota coordinate  
system, north zone (Lambert conformal conic)  
1000-meter Universal Transverse Mercator grid, zone 14  
1927 North American Datum  
To place on the predicted North American Datum 1983  
move the projection lines 4 meters north and  
34 meters east as shown by dashed corner ticks  
There may be private inholdings within the boundaries of  
the National or State reservations shown on this map



ROAD CLASSIFICATION

Primary highway, hard surface	Light-duty road, hard or improved surface
Secondary highway, hard surface	Unimproved road
Interstate Route	U. S. Route
	State Route

THIS MAP COMPLIES WITH NATIONAL MAP ACCURACY STANDARDS  
FOR SALE BY U. S. GEOLOGICAL SURVEY, DENVER, COLORADO 80225, OR RESTON, VIRGINIA 22092  
AND BY THE STATE WATER COMMISSION, BISMARCK, NORTH DAKOTA 58501  
A FOLDER DESCRIBING TOPOGRAPHIC MAPS AND SYMBOLS IS AVAILABLE ON REQUEST

GARRISON NE, N. DAK.  
NE 4 GARRISON 15' QUADRANGLE  
N4737.5-W10115.7.5

1981  
DMA 5779 III NE—SERIES V871

JAN 4 1982

RETURN TO:  
USGS AND HISTORICAL MAP ARCHIVES

1952