
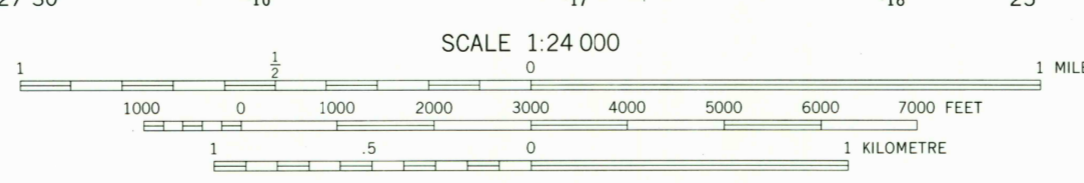
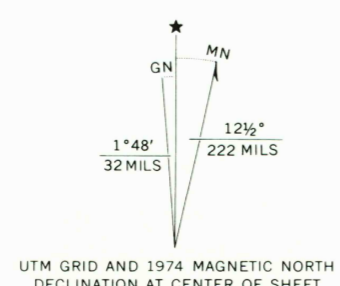


5779 IV SE  
5779 III SE



Produced and published by the Geological Survey

Orthophoto prepared from 1:80,000-scale aerial photograph taken August 15, 1974  
Projection and 10,000-foot grid ticks: North Dakota coordinate system, north zone (Lambert conformal conic) 1000-metre Universal Transverse Mercator grid, zone 14. 1927 North American datum  
Photom imagery transformed by scanning techniques which may produce double or mismatched images; use the mean of image positions for map point



THIS MAP COMPLIES WITH NATIONAL MAP ACCURACY STANDARDS  
FOR SALE BY U. S. GEOLOGICAL SURVEY, DENVER, COLORADO 80225, OR RESTON, VIRGINIA 22092  
AND BY THE STATE WATER COMMISSION, BISMARCK, NORTH DAKOTA 58501



PRINCIPAL NUMBERED HIGHWAYS  
Interstate Route U. S. Route State Route

This quadrangle area also covered by NW/4 of Garrison 1:62,500-scale topographic map

GARRISON NW, N. DAK.  
N4737.5-W10122.5/7.5

USGS  
HISTORICAL FILE  
TOPOGRAPHIC DIVISION  
1974  
AMS 5779 III NW—SERIES V071

FEB 17 1976