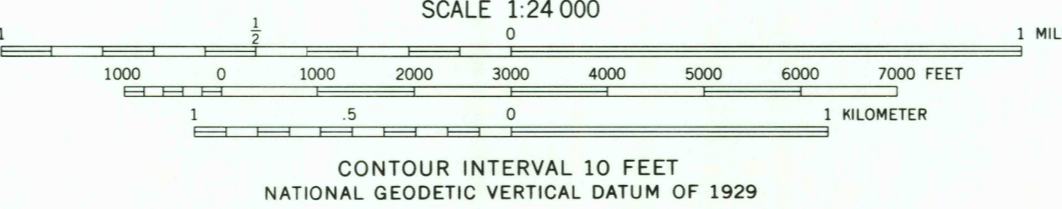
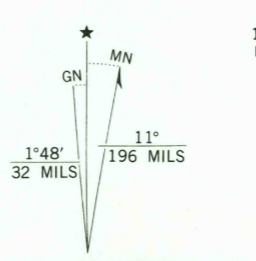
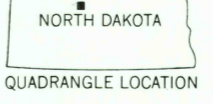


Mapped, edited, and published by the Geological Survey in cooperation with the North Dakota Water Commission. Control by USGS and NOS/NOAA. Topography by photogrammetric methods from aerial photographs taken 1978. Field checked 1979. Map edited 1981. Projection and 10,000-foot grid ticks: North Dakota coordinate system, north zone (Lambert conformal conic). 1000-meter Universal Transverse Mercator grid, zone 14 1927 North American Datum. To place on the predicted North American Datum 1983 move the projection lines 4 meters north and 34 meters east as shown by dashed corner ticks. There may be private inholdings within the boundaries of the National or State reservations shown on this map. Area covered by dashed light-blue pattern is subject to controlled inundation.



ROAD CLASSIFICATION

Primary highway, hard surface	Light-duty road, hard or improved surface
Secondary highway, hard surface	Unimproved road
Interstate Route	U. S. Route
	State Route



GARRISON, N. DAK.
NW/4 GARRISON 15' QUADRANGLE
N4737.5-W10122.5/7.5
1981
DMA 5779 III NW—SERIES V871

JAN 1982

1950