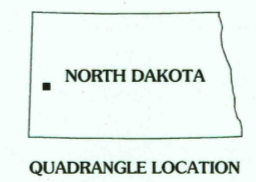
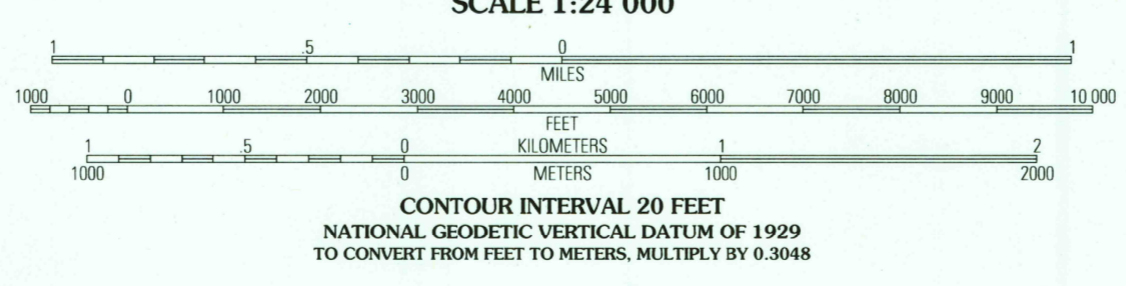



RECEIVED
JUL 31 2001
USGS NW11
HISTORICAL MAP ARCHIVES



Produced by the United States Geological Survey 1963
Revision by USDA Forest Service 1997
Topography compiled 1961. Planimetry derived from imagery taken 1995
Public Land Survey System and survey control as of 1997
North American Datum of 1927 (NAD 27). Projection and 10 000-foot ticks:
North Dakota coordinate system, south zone (Lambert conformal conic)
Blue 1000-meter Universal Transverse Mercator ticks, zone 13
North American Datum of 1983 (NAD 83) is shown by dashed corner ticks
The values of the shift between NAD 27 and NAD 83 for 7.5-minute
intersections are obtainable from National Geodetic Survey NADCON software
Non-National Forest System lands within the National Forest
Inholdings may exist in other National or State reservations
This map is not a legal land line or ownership document. Public lands are
subject to change and leasing, and may have access restrictions; check
with local offices. Obtain permission before entering private lands



1	2	3	1 Hanks Gully
4	5	2 Squaretop Butte	3 Scarlet Woman Draw
6	7	4 Roseweck Creek East	5 Gorham
8	8	6 Wannagan Creek East	7 Gorham SW
		8 Gorham SE	

ADJOINING 7.5' QUADRANGLES

- HIGHWAYS AND ROADS**
- Interstate.....
 - U. S.
 - State
 - County
 - National Forest, suitable for passenger cars.....
 - National Forest, suitable for high clearance vehicles.....
 - National Forest Trail
- Primary highway.....**
Secondary highway.....
Light-duty road.....
Composition: Unspecified.....
Paved.....
Gravel.....
Dirt.....
Unimproved; 4 wheel drive.....
Trail.....
Gate; Barrier.....

THIS MAP COMPLIES WITH NATIONAL MAP ACCURACY STANDARDS
FOR SALE BY U.S. GEOLOGICAL SURVEY, P.O. BOX 25286, DENVER, COLORADO 80225
AND NORTH DAKOTA GEOLOGICAL SURVEY, BISMARCK, NORTH DAKOTA 58505
A FOLDER DESCRIBING TOPOGRAPHIC MAPS AND SYMBOLS IS AVAILABLE ON REQUEST

GORHAM NW, ND
1997
NIMA 5378 III NW - SERIES V871