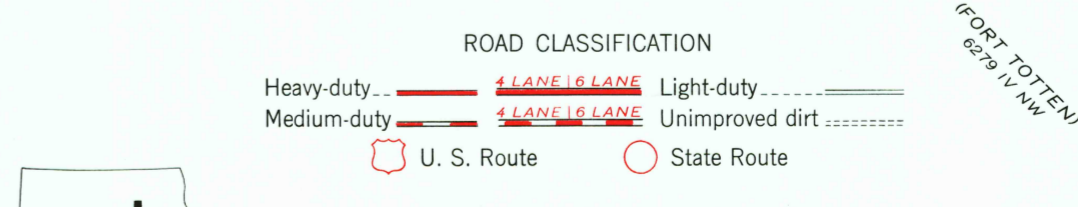
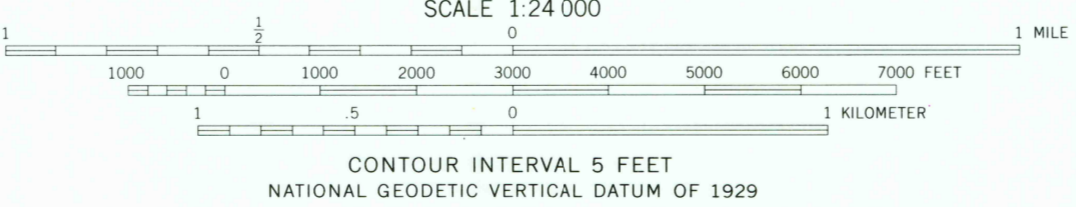
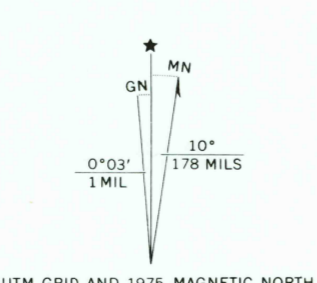
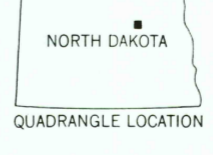




Mapped, edited, and published by the Geological Survey as part of the Department of the Interior program for the development of the Missouri River Basin  
Control by USGS and USC&GS  
Culture and drainage in part compiled from aerial photographs taken 1949  
Topography by plane-table methods 1950  
Polyconic projection. 1927 North American datum 10,000-foot grid based on North Dakota coordinate system, north zone  
1000-meter Universal Transverse Mercator grid ticks, zone 14, shown in blue  
Revisions shown in purple compiled from aerial photographs taken 1975. This information not field checked



THIS MAP COMPLIES WITH NATIONAL MAP ACCURACY STANDARDS FOR SALE BY U.S. GEOLOGICAL SURVEY, DENVER, COLORADO 80225, OR RESTON, VIRGINIA 22092 AND STATE WATER COMMISSION, BISMARCK, NORTH DAKOTA 58501  
A FOLDER DESCRIBING TOPOGRAPHIC MAPS AND SYMBOLS IS AVAILABLE ON REQUEST



GRAHAMS ISLAND, N. DAK.  
SE/4 GRAHAMS ISLAND 15' QUADRANGLE  
N4800-W9900/7.5  
USGS Historical File Topographic Division 1951  
PHOTOREVISED 1975  
AMS 6180 II SE-SERIES V871

2700

SEP 19 1977