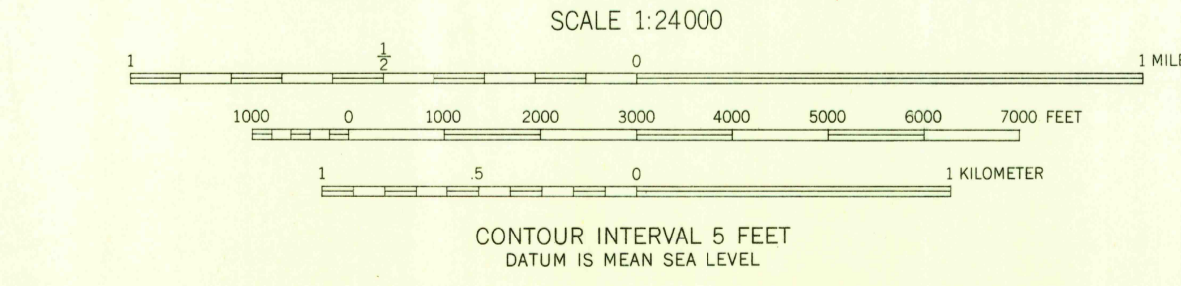
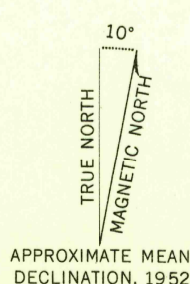


FILE COPY
Interior and Alaska

FILE COPY
Interior and Alaska

Maped, edited, and published by the Geological Survey as part of the Department of the Interior program for the development of the Missouri River Basin
Control by USGS and USC&GS
Culture and drainage in part compiled from aerial photographs taken 1951. Topography by plane-table surveys 1952
Polyconic projection. 1927 North American datum
10,000-foot grid based on North Dakota coordinate system, south zone




USGS
Historical File
Topographic Division

ROAD CLASSIFICATION

Heavy-duty	4 LANE, 16 LANE	Light-duty
Medium-duty	4 LANE, 16 LANE	Unimproved dirt

U. S. Route (square symbol)
State Route (circle symbol)



GRAND RAPIDS, N. DAK.
N 4622.5-W 9815/7.5

THIS MAP COMPLIES WITH NATIONAL MAP ACCURACY STANDARDS
FOR SALE BY U. S. GEOLOGICAL SURVEY, FEDERAL CENTER, DENVER, COLORADO OR WASHINGTON 25, D. C.
AND BY THE STATE WATER CONSERVATION COMMISSION, BISMARCK, NORTH DAKOTA
A FOLDER DESCRIBING TOPOGRAPHIC MAPS AND SYMBOLS IS AVAILABLE ON REQUEST

1952

AUG 24 1954