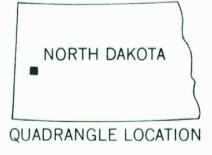
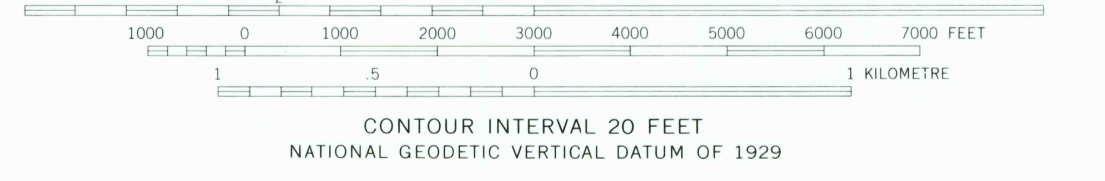
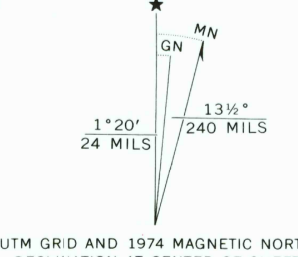


Mapped, edited, and published by the Geological Survey  
in cooperation with the North Dakota Water Commission  
Control by USGS and NOS/NOAA  
Topography by photogrammetric methods from aerial  
photographs taken 1973. Field checked 1974.  
Projection and 10,000-foot grid ticks: North Dakota coordinate  
system, north zone (Lambert conformal conic)  
1000-metre Universal Transverse Mercator grid ticks,  
zone 13, shown in blue. 1927 North American datum  
Fine red dashed lines indicate selected fence and field lines  
where generally visible on aerial photographs  
This information is unchecked



ROAD CLASSIFICATION

Primary highway, hard surface	Light-duty road, hard or improved surface
Secondary highway, hard surface	Unimproved road
Interstate Route	U. S. Route
	State Route

USGS  
Historical File  
Topographic Division

GRASSY BUTTE, N. DAK.  
N4722.5—W10307.5/7.5  
1974  
AMS 5378 1 NW—SERIES V871

APR 15 1977