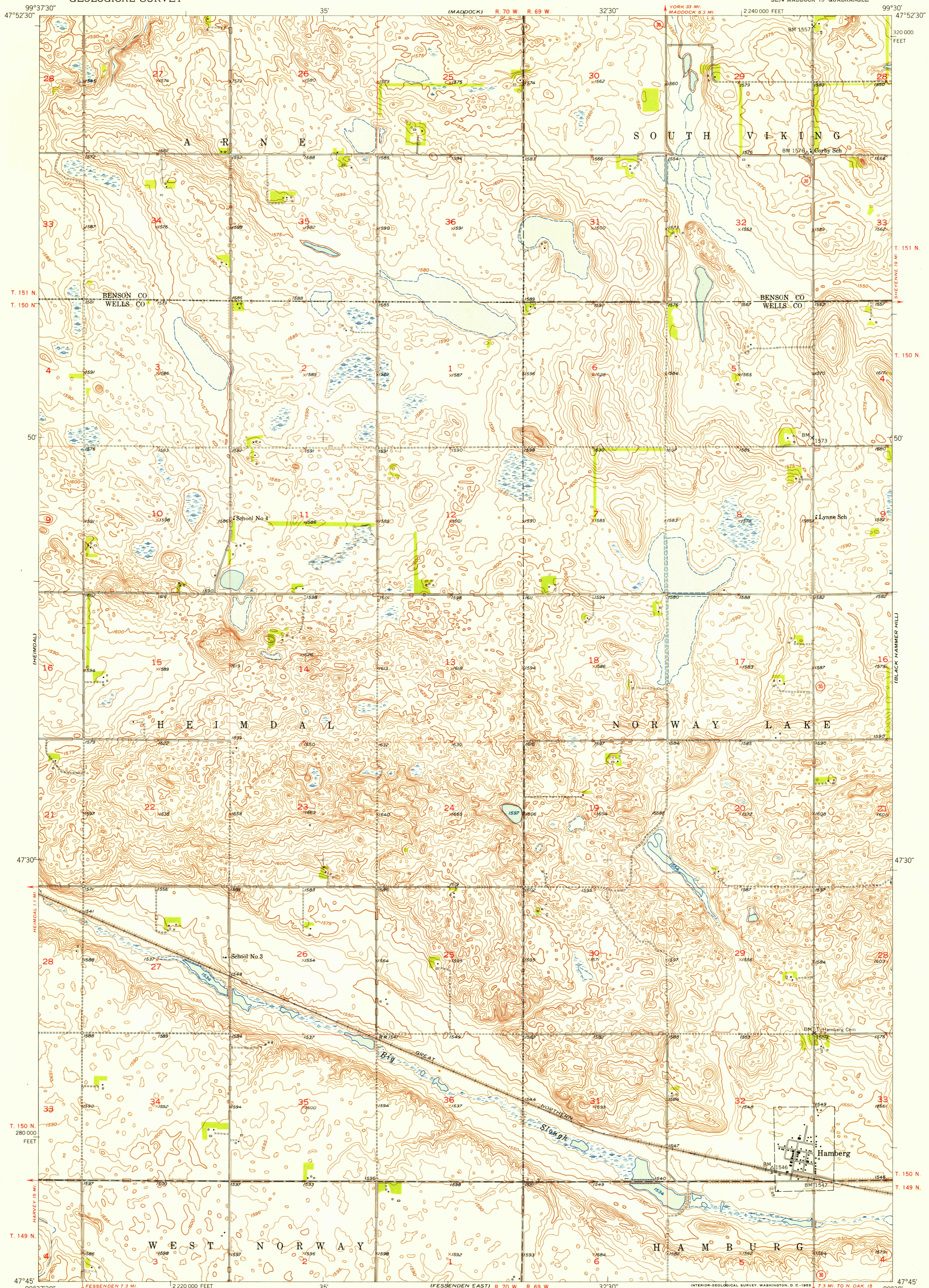
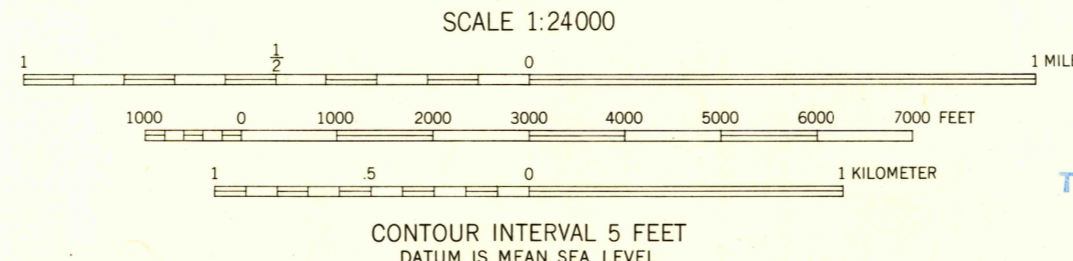



U.S.G.S.
FILE COPY
Inspection and Cataloging



Mapped, edited, and published by the Geological Survey as part of the Department of the Interior program for the development of the Missouri River Basin. Control by USGS and USC&GS. Culture and drainage in part compiled from aerial photographs taken 1940-1941. Topography by plane-table surveys 1951. Polyconic projection, 1927 North American datum, 10,000-foot grid based on North Dakota coordinate system, north zone.



ROAD CLASSIFICATION

Heavy-duty	4 LANE 6 LANE	Light-duty
Medium-duty	4 LANE 6 LANE	Unimproved dirt
U. S. Route		State Route



HAMBERG, N. DAK.
SE/4 MADDOCK 15' QUADRANGLE
N4745-W9930/7.5

U.S.G.S.
FILE COPY
Inspection and Cataloging

THIS MAP COMPLIES WITH NATIONAL MAP ACCURACY STANDARDS
FOR SALE BY U. S. GEOLOGICAL SURVEY, FEDERAL CENTER, DENVER, COLORADO OR WASHINGTON 25, D. C.
AND BY THE STATE WATER CONSERVATION COMMISSION, BISMARCK, NORTH DAKOTA
A FOLDER DESCRIBING TOPOGRAPHIC MAPS AND SYMBOLS IS AVAILABLE ON REQUEST

1951

MAR 16 1953

2085