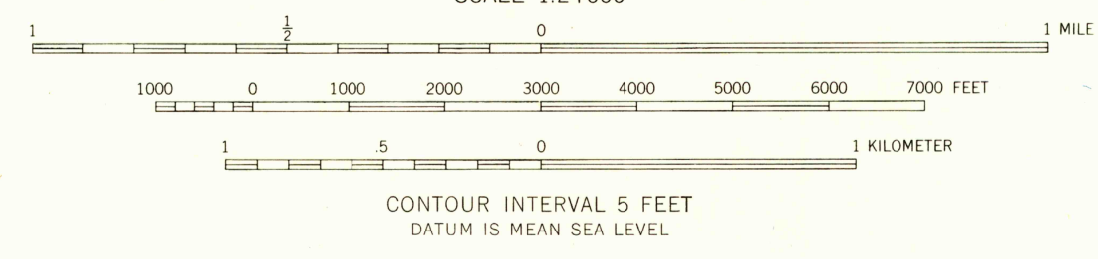
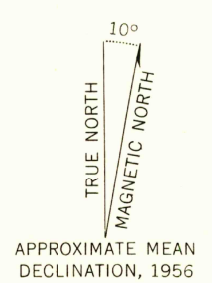


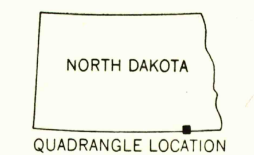
Mapped, edited, and published by the Geological Survey as part of the Department of the Interior program for the development of the Missouri River Basin Control by USGS and USC&GS  
Culture and drainage in part compiled from aerial photographs taken 1951. Topography by planetable surveys 1956  
Polyconic projection. 1927 North American datum 10,000-foot grids based on North Dakota coordinate system, south zone, and South Dakota coordinate system, north zone 1000-meter Universal Transverse Mercator grid ticks, zone 14, shown in blue



USGS  
Historical File  
Topographic Division

ROAD CLASSIFICATION

Medium-duty	Light-duty
Unimproved dirt	



HECLA NE, N. DAK.—S. DAK.  
N4552.5—W9800/7.5

1956

THIS MAP COMPLIES WITH NATIONAL MAP ACCURACY STANDARDS FOR SALE BY U. S. GEOLOGICAL SURVEY, DENVER 2, COLORADO OR WASHINGTON 25, D. C. AND BY THE STATE WATER CONSERVATION COMMISSION, BISMARCK, NORTH DAKOTA A FOLDER DESCRIBING TOPOGRAPHIC MAPS AND SYMBOLS IS AVAILABLE ON REQUEST

U.S.G.S.  
FILE COPY

U.S.G.S.  
FILE COPY

NOV 12 1957