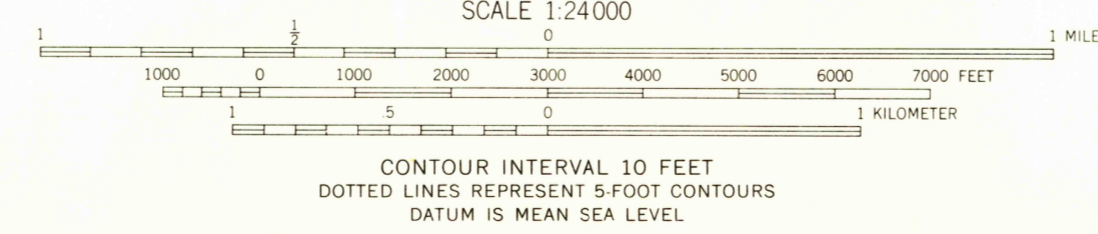
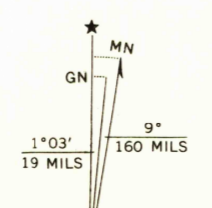
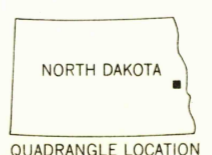


Mapped, edited, and published by the Geological Survey  
Control by USGS and USC&GS  
Topography by photogrammetric methods from aerial  
photographs taken 1964 and planetable surveys 1966  
Polyconic projection. 1927 North American datum  
10,000-foot grid based on North Dakota coordinate system,  
north zone  
1000-meter Universal Transverse Mercator grid ticks,  
zone 14, shown in blue  
Fine red dashed lines indicate selected fence and field lines  
where generally visible on aerial photographs  
This information is unchecked



USGS  
Historical File  
Topographic Division



ROAD CLASSIFICATION  
Light-duty ————— Unimproved dirt —————

THIS MAP COMPLIES WITH NATIONAL MAP ACCURACY STANDARDS  
FOR SALE BY U. S. GEOLOGICAL SURVEY, DENVER, COLORADO 80225, OR WASHINGTON, D. C. 20242  
AND BY THE STATE WATER COMMISSION, BISMARCK, NORTH DAKOTA 58501  
A FOLDER DESCRIBING TOPOGRAPHIC MAPS AND SYMBOLS IS AVAILABLE ON REQUEST

HOPE SE, N. DAK.  
N4715—W9730/7.5

2670  
AUG 14 1968

1966  
AMS 6478 1 SE—SERIES V871

U.S.G.S.  
FILE COPY  
TOPOGRAPHIC DIVISION