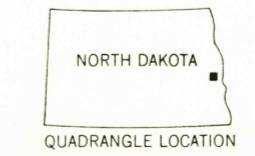
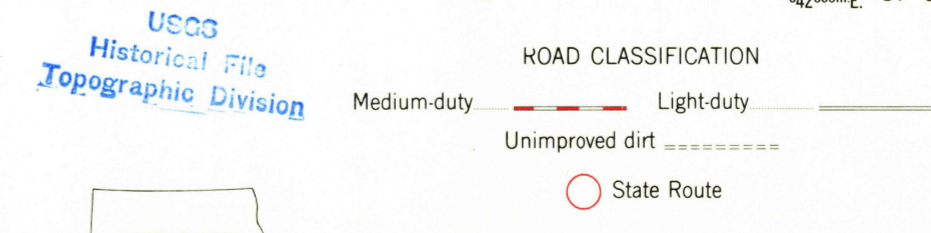
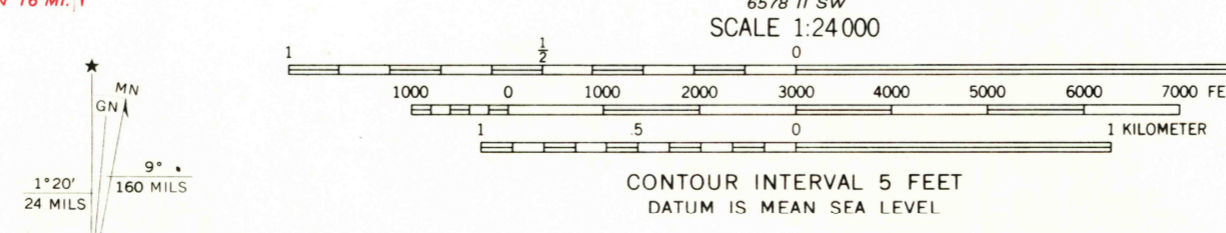


Mapped, edited, and published by the Geological Survey  
Control by USGS and USC&GS  
Planimetry by photogrammetric methods from aerial photographs  
taken 1964. Topography by planetable surveys 1966-67  
Polyconic projection. 1927 North American datum  
10,000-foot grids based on North Dakota coordinate system,  
south and north zones  
1000-meter Universal Transverse Mercator grid ticks,  
zone 14, shown in blue  
Fine red dashed lines indicate selected fence and field lines  
where generally visible on aerial photographs  
This information is unchecked



THIS MAP COMPLIES WITH NATIONAL MAP ACCURACY STANDARDS  
FOR SALE BY U.S. GEOLOGICAL SURVEY, DENVER, COLORADO 80225, OR WASHINGTON, D. C. 20242  
AND BY THE STATE WATER COMMISSION, BISMARCK, NORTH DAKOTA 58501  
A FOLDER DESCRIBING TOPOGRAPHIC MAPS AND SYMBOLS IS AVAILABLE ON REQUEST

HUNTER, N. DAK.  
N4707.5—W9707.5/7.5

1967  
AMS 6578 II NW—SERIES V871

U.S.G.S.  
FILE COPY  
TOPOGRAPHIC DIVISION

2585

NOV 3 1969