

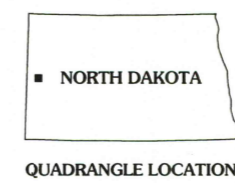
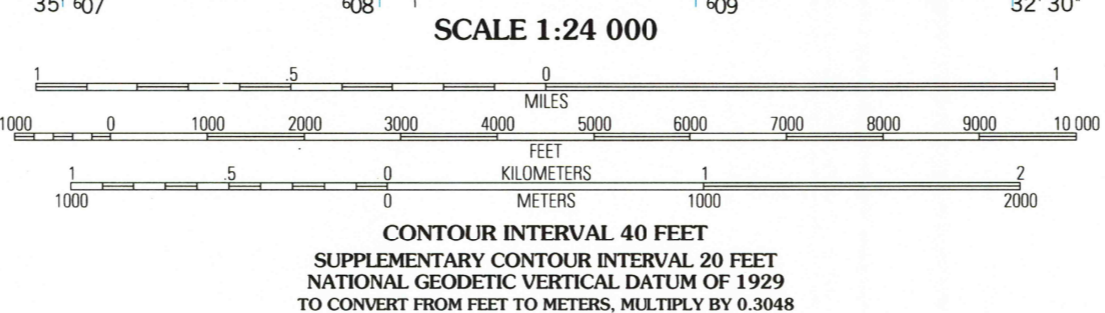
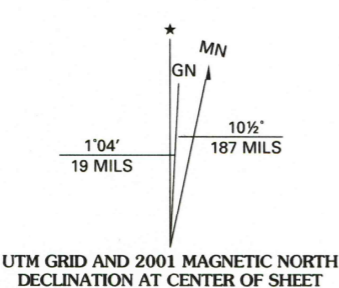
RECEIVED
APR 30 2002
JUGS INMU
HISTORICAL MAP ARCHIVES



Produced by the United States Geological Survey 1974
Revision by USDA Forest Service 1997

Topography compiled 1973. Planimetry derived from imagery taken 1995
Public Land Survey System and survey control current as of 1997
North American Datum of 1927 (NAD 27). Projection and 10 000-foot ticks:
North Dakota coordinate system, north zone (Lambert conformal conic)
Blue 1000-meter Universal Transverse Mercator ticks, zone 13
North American Datum of 1983 (NAD 83) is shown by dashed corner ticks
The values of the shift between NAD 27 and NAD 83 for 7.5-minute
intersections are obtainable from National Geodetic Survey NADCON software
Non-National Forest System lands within the National Forest
Inholdings may exist in other National or State reservations

This map is not a legal land line or ownership document. Public lands are
subject to change and leasing, and may have access restrictions; check
with local offices. Obtain permission before entering private lands



1	2	3	1 Barring Mine Butte
4	5	2 Red Wing Creek	3 Sperati Point
6	7	4 Cannon Creek	5 Well Code
		6 Eagle Draw	7 Hanks Gully
		8 Squaretop Butte	

ADJOINING 7.5' QUADRANGLES

HIGHWAYS AND ROADS

Interstate.....	Primary highway.....
U. S.	Secondary highway.....
State	Light-duty road.....
County	Composition: Unspecified.....
National Forest, suitable for passenger cars.....	Paved.....
National Forest, suitable for high clearance vehicles.....	Gravel.....
National Forest Trail.....	Dirt.....
	Unimproved; 4 wheel drive.....
	Trail.....
	Gate; Barrier.....

THIS MAP COMPLIES WITH NATIONAL MAP ACCURACY STANDARDS
FOR SALE BY U.S. GEOLOGICAL SURVEY, P.O. BOX 25286, DENVER, COLORADO 80225
AND NORTH DAKOTA GEOLOGICAL SURVEY, BISMARCK, NORTH DAKOTA 58505
A FOLDER DESCRIBING TOPOGRAPHIC MAPS AND SYMBOLS IS AVAILABLE ON REQUEST

ICE BOX CANYON, ND
1997
NIMA 5278 I NE - SERIES V871