

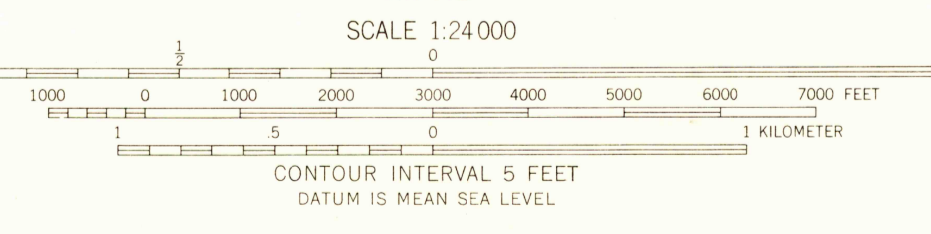
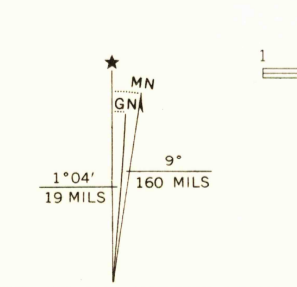
Mapped, edited, and published by the Geological Survey as part of the Department of the Interior program for the development of the Missouri River Basin Control by USGS and USC&GS

Topography by photogrammetric methods from aerial photographs taken 1961. Field checked 1963

Polycyclic projection. 1927 North American datum 10,000-foot grid based on North Dakota coordinate system, north zone

1000-meter Universal Transverse Mercator grid ticks, zone 14, shown in blue

Fine red dashed lines indicate selected fence and field lines where generally visible on aerial photographs. This information is unchecked



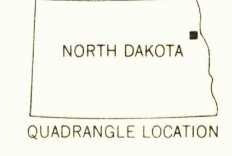
USGS
Historical File
Topographic Division

ROAD CLASSIFICATION

Medium duty ——— Light duty ———

Unimproved dirt - - - - -

○ State Route



THIS MAP COMPLIES WITH NATIONAL MAP ACCURACY STANDARDS
FOR SALE BY U. S. GEOLOGICAL SURVEY, DENVER 25, COLORADO OR WASHINGTON 25, D. C.
AND BY THE STATE WATER COMMISSION, BISMARCK, NORTH DAKOTA
A FOLDER DESCRIBING TOPOGRAPHIC MAPS AND SYMBOLS IS AVAILABLE ON REQUEST

INKSTER SE, N. DAK.
N4800—W9730/7.5
1963

AMS 6480 II SE—SERIES V871

U.S.G.S.
FILE COPY
TOPOGRAPHIC DIVISION

2200
NOV 23 1964