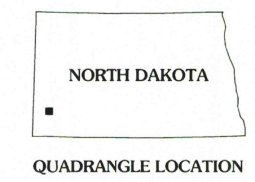
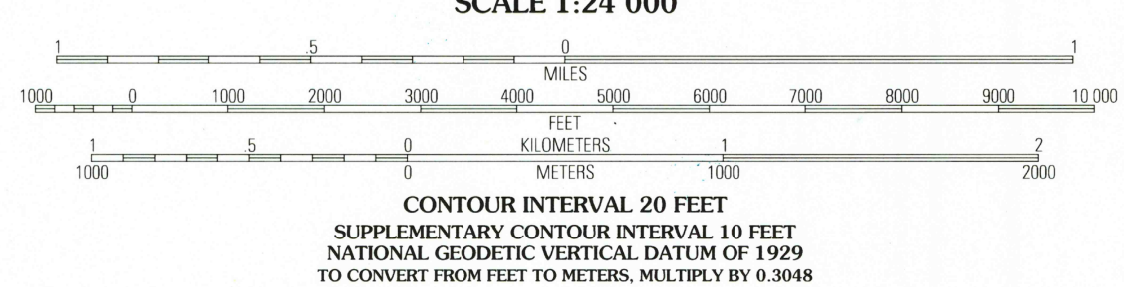





RECEIVED  
JUL 31 2001  
USGS  
HISTORICAL MAP ARCHIVES



Produced by the United States Geological Survey 1982  
Revision by USDA Forest Service 1997  
Topography compiled 1959. Planimetry derived from imagery taken 1995  
Public Land Survey System and survey control current as of 1997  
North American Datum of 1927 (NAD 27). Projection and 10 000-foot ticks:  
North Dakota coordinate system, south zone (Lambert conformal conic)  
Blue 1000-meter Universal Transverse Mercator ticks, zone 13  
North American Datum of 1983 (NAD 83) is shown by dashed corner ticks  
The values of the shift between NAD 27 and NAD 83 for 7.5-minute  
intersections are obtainable from National Geographic Survey NADCON software  
Non-National Forest System lands within the National Forest  
Inholdings may exist in other National or State reservations  
This map is not a legal land line or ownership document. Public lands are  
subject to change and leasing, and may have access restrictions; check  
with local offices. Obtain permission before entering private lands



1	2	3	1 Bullion Butte
4	5	2 Cliffs Plateau	3 Rocky Ridge North
6	7	4 Deep Creek North	5 Rocky Ridge South
		6 Deep Creek South	7 Black Butte
		8 Amidon	

Interstate	U.S.	State	County	National Forest, suitable for passenger cars	National Forest, suitable for high clearance vehicles	National Forest Trail	Primary highway	Secondary highway	Light-duty road	Composition: Unspecified	Paved	Gravel	Dirt	Unimproved; 4 wheel drive	Trail	Gate; Barrier
------------	------	-------	--------	--	---	-----------------------	-----------------	-------------------	-----------------	--------------------------	-------	--------	------	---------------------------	-------	---------------

THIS MAP COMPLES WITH NATIONAL MAP ACCURACY STANDARDS  
FOR SALE BY U.S. GEOLOGICAL SURVEY, P.O. BOX 25286, DENVER, COLORADO 80225  
AND NORTH DAKOTA GEOLOGICAL SURVEY, BISMARCK, NORTH DAKOTA 58505  
A FOLDER DESCRIBING TOPOGRAPHIC MAPS AND SYMBOLS IS AVAILABLE ON REQUEST

JUNIPER SPUR, ND  
1997  
NIMA 5377 III SW - SERIES V871