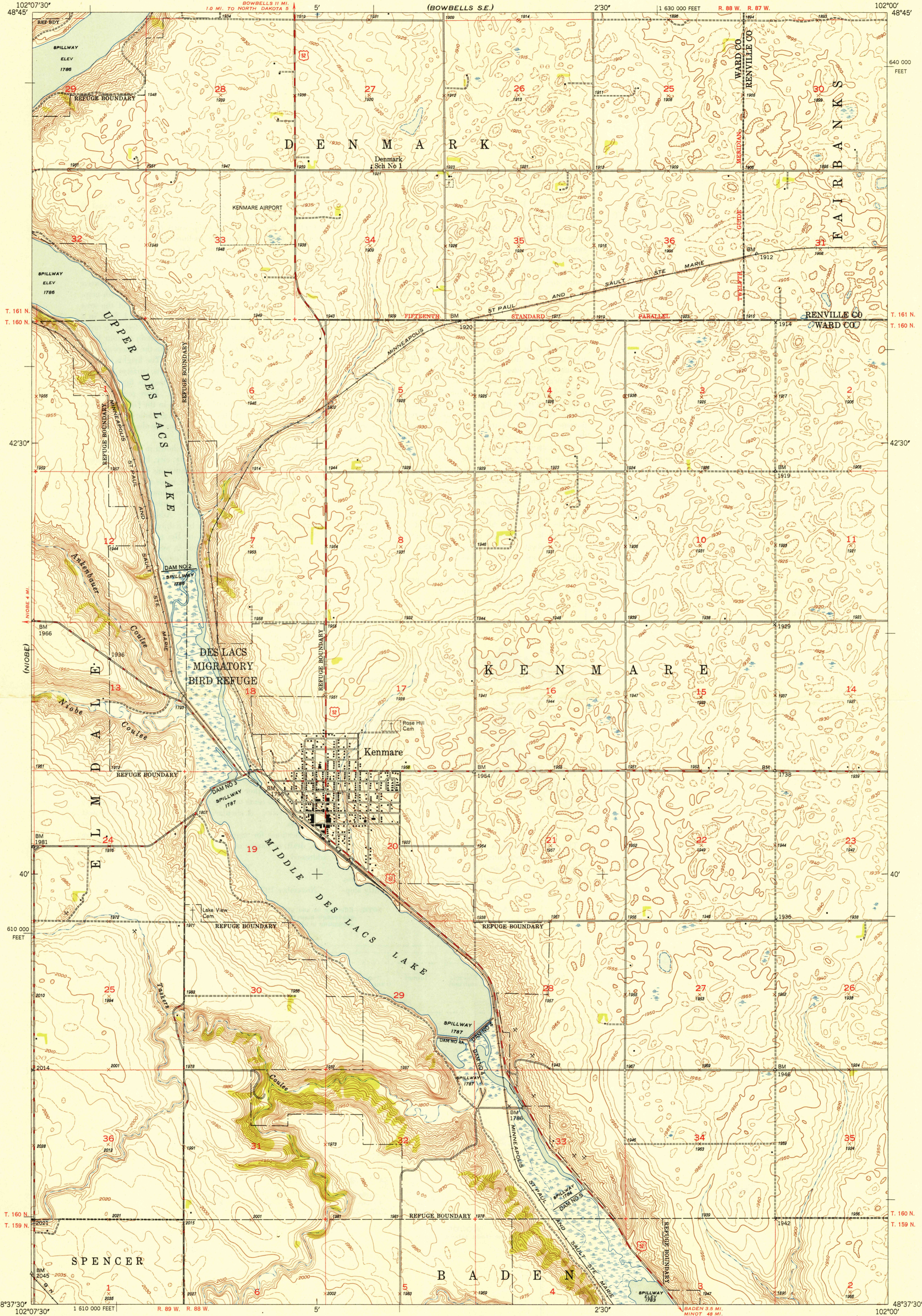


(BOWBELLS)

(BOWBELLS S.E.)

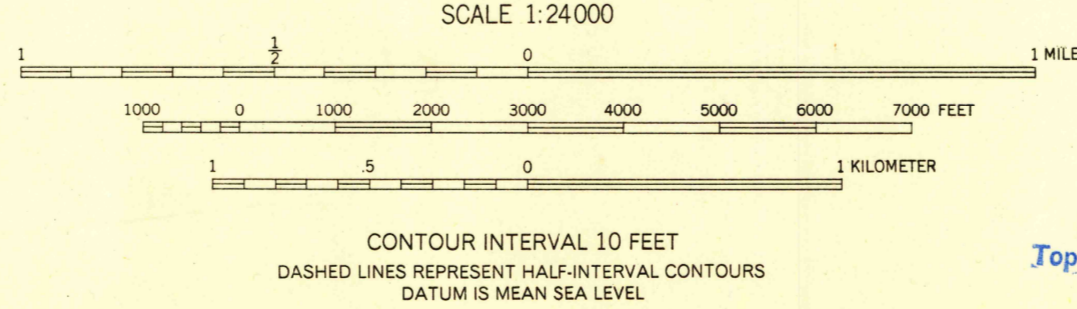
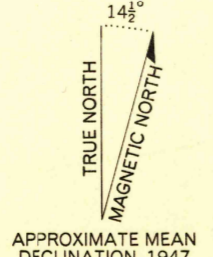
(PLEASANT S.W.)



U.S.G.S.  
FILE COPY  
Inspection and Rating

U.S.G.S.  
FILE COPY  
Inspection and Rating

Mapped, edited, and published by the Geological Survey  
Control by USGS and USC&GS  
Culture and drainage in part compiled from  
aerial photographs taken 1946  
Topography by plane-table methods, 1947  
Polyconic projection. 1927 North American datum  
10,000-foot grid based on North Dakota coordinate system,  
North zone



ROAD CLASSIFICATION

HARD-SURFACE ALL WEATHER ROADS	DRY WEATHER ROADS
Heavy-duty 4 LANE 18 LANE	Improved dirt
Medium-duty 4 LANE 18 LANE	Unimproved dirt
Loose-surface or narrow hard-surface	

USGS  
Historical File  
Topographic Division

U.S.G.S.  
FILE COPY  
Inspection and Rating

KENMARE, N. DAK.  
N4837.5-W10200/7.5  
PRINTED 1948