
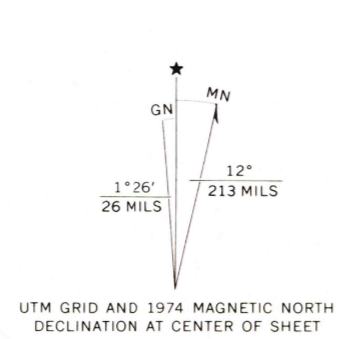
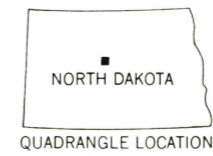


Produced and published by the Geological Survey
Orthophoto prepared from 1:80,000-scale
aerial photograph taken August 15, 1974
Projection and 10,000-foot grid ticks: North Dakota
coordinate system, north zone (Lambert conformal conic)
1000-metre Universal Transverse Mercator grid,
zone 14. 1927 North American datum
Photoimagery transformed by scanning techniques
which may produce double or mismatched images;
use the mean of image positions for map point



THIS MAP COMPLIES WITH NATIONAL MAP ACCURACY STANDARDS
FOR SALE BY U. S. GEOLOGICAL SURVEY, DENVER, COLORADO 80225, OR RESTON, VIRGINIA 22092
AND BY THE STATE WATER COMMISSION, BISMARCK, NORTH DAKOTA 58501



PRINCIPAL NUMBERED HIGHWAYS
○ Interstate Route ○ U. S. Route ○ State Route

This quadrangle area also covered by NW/4
of Kongsberg 1:62,500-scale topographic map

USGS
HISTORICAL FILE
TOPOGRAPHIC DIVISION
KONGSBERG NW, N. DAK.
N4752.5-W10052.5/7.5
1974

FEB 17 1976