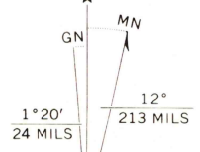


Produced and published by the Geological Survey

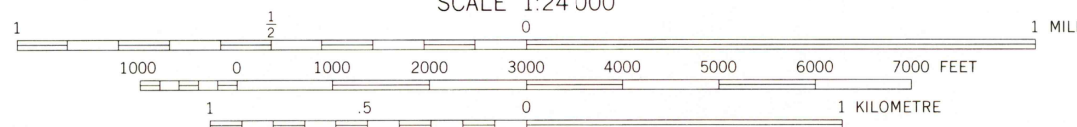
Orthophoto prepared from 1:80,000-scale aerial photograph taken August 15, 1974

Projection and 10,000-foot grid ticks: North Dakota coordinate system, north zone (Lambert conformal conic) 1000-metre Universal Transverse Mercator grid, zone 14. 1927 North American datum


Photom imagery transformed by scanning techniques which may produce double or mismatched images; use the mean of image positions for map point



UTM GRID AND 1974 MAGNETIC NORTH DECLINATION AT CENTER OF SHEET



SCALE 1:24 000



QUADRANGLE LOCATION

PRINCIPAL NUMBERED HIGHWAYS
Interstate Route U. S. Route State Route

This quadrangle area also covered by SE/4 of Kongsberg 1:62,500-scale topographic map

KONGSBERG SE, N. DAK.
N4745-W10045/7.5

THIS MAP COMPLIES WITH NATIONAL MAP ACCURACY STANDARDS
FOR SALE BY U.S. GEOLOGICAL SURVEY, DENVER, COLORADO 80225, OR RESTON, VIRGINIA 22092
AND BY THE STATE WATER COMMISSION, BISMARCK, NORTH DAKOTA 58501

USGS
HISTORICAL FILE
TOPOGRAPHIC DIVISION

1974

AMS 5879 IV SE—SERIES V071

FEB 17 1976