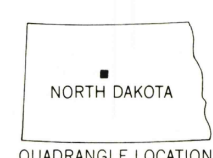
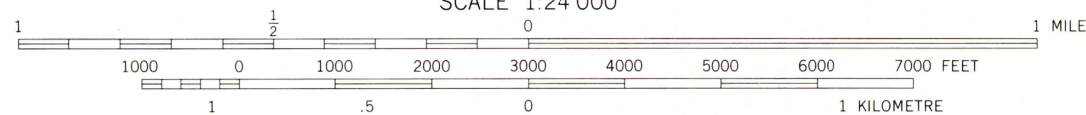
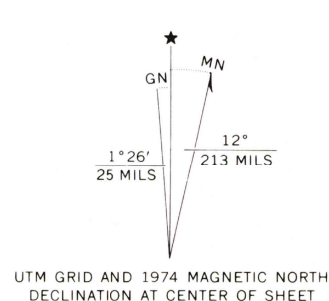


Produced and published by the Geological Survey

Orthophotograph prepared from 1:80,000-scale aerial photograph taken August 15, 1974  
Projection and 10,000-foot grid ticks: North Dakota coordinate system, north zone (Lambert conformal conic) 1000-metre Universal Transverse Mercator grid, zone 14. 1927 North American datum

Photoimagery transformed by scanning techniques which may produce double or mismatched images; use the mean of image positions for map point



PRINCIPAL NUMBERED HIGHWAYS  
 Interstate Route U. S. Route State Route

This quadrangle area also covered by SW/4 of Kongsberg 1:62,500-scale topographic map

KONGSBERG SW, N. DAK.  
N4745-W10052.5/7.5

THIS MAP COMPLIES WITH NATIONAL MAP ACCURACY STANDARDS  
FOR SALE BY U. S. GEOLOGICAL SURVEY, DENVER, COLORADO 80225, OR RESTON, VIRGINIA 22092  
AND BY THE STATE WATER COMMISSION, BISMARCK, NORTH DAKOTA 58501

USGS  
Historical File  
Topographic Division  
1974  
AMS 5879 IV SW—SERIES V071

MAR 1 1 1976