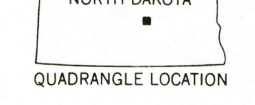
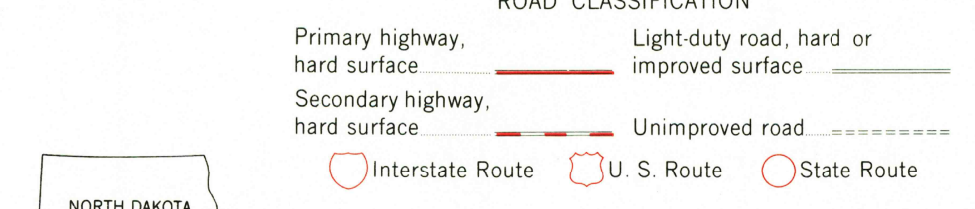
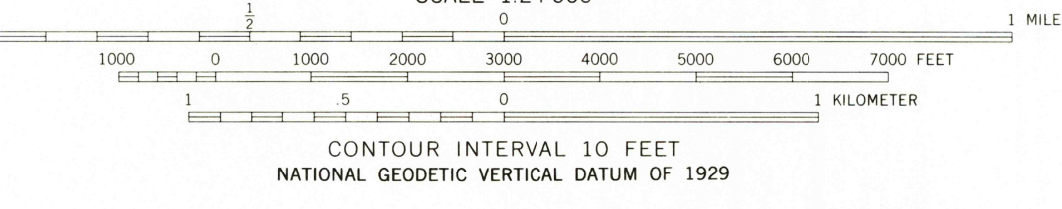
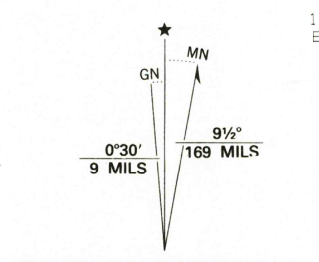


Mapped, edited, and published by the Geological Survey in cooperation with the North Dakota Water Commission. Control by USGS and USC&GS. Topography by photogrammetric methods from aerial photographs taken 1972. Field checked 1972. Projection and 10,000-foot grid ticks: North Dakota coordinate system, south zone (Lambert conformal conic). 1000-meter Universal Transverse Mercator grid, zone 14 1927 North American Datum. To place on the predicted North American Datum 1983, move the projection lines 5 meters north and 31 meters east as shown by dashed corner ticks. There may be private inholdings within the boundaries of the National or State reservations shown on this map. Revisions shown in purple compiled from aerial photographs taken 1982 and other sources. This information not field checked. Map edited 1986.



KUNKEL LAKE, N. DAK.
47099-A6-TF-024
1972
PHOTOREVISED 1986
DMA 6078 II SW-SERIES V871

USGS NMD HISTORICAL MAP
JUL 21 1986
REC'D FILE COPY

THIS MAP COMPLIES WITH NATIONAL MAP ACCURACY STANDARDS
FOR SALE BY U.S. GEOLOGICAL SURVEY, DENVER, COLORADO 80225, OR RESTON, VIRGINIA 22092
AND NORTH DAKOTA WATER COMMISSION, BISMARCK, NORTH DAKOTA 58501
A FOLDER DESCRIBING TOPOGRAPHIC MAPS AND SYMBOLS IS AVAILABLE ON REQUEST