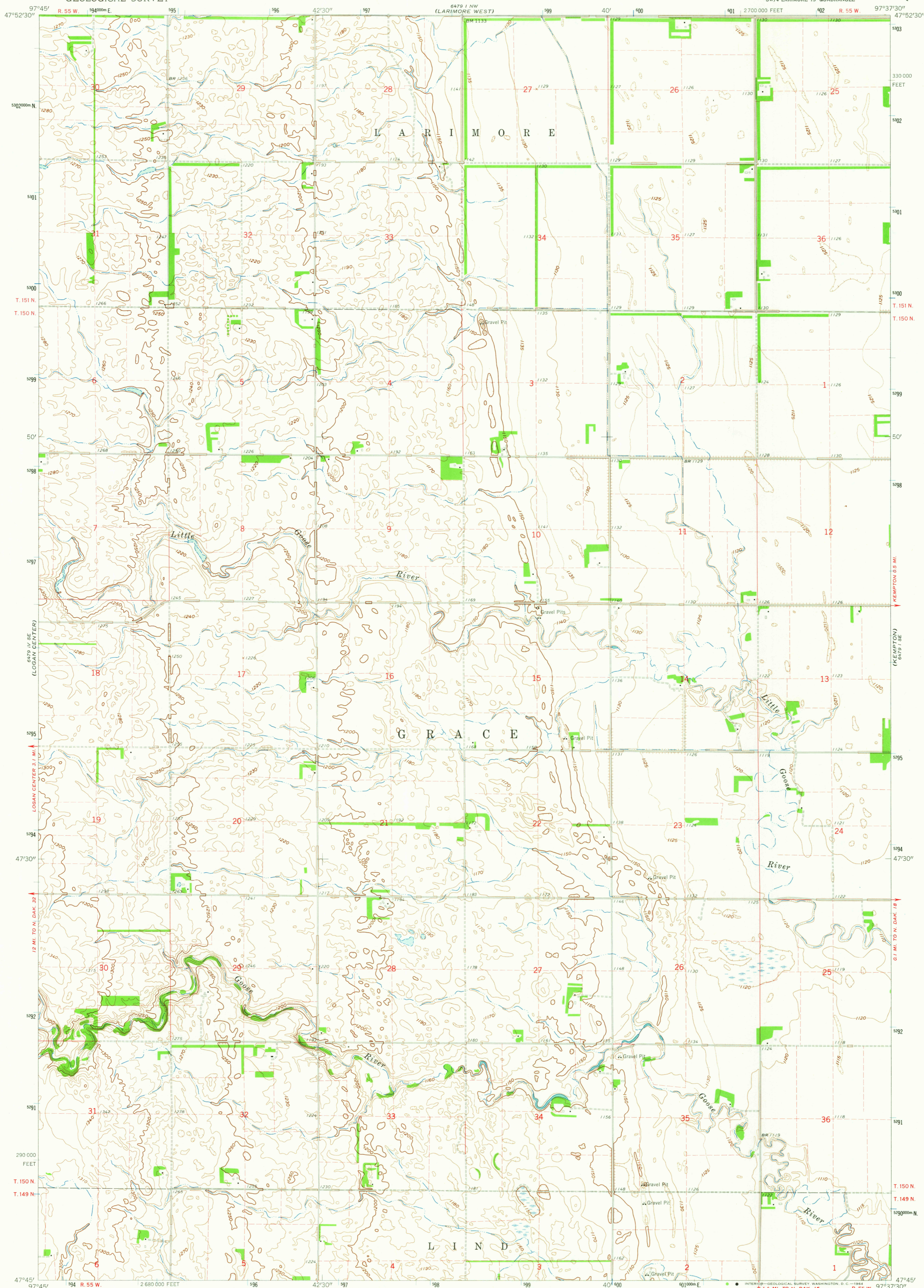


6479 1 SW
(N140545)

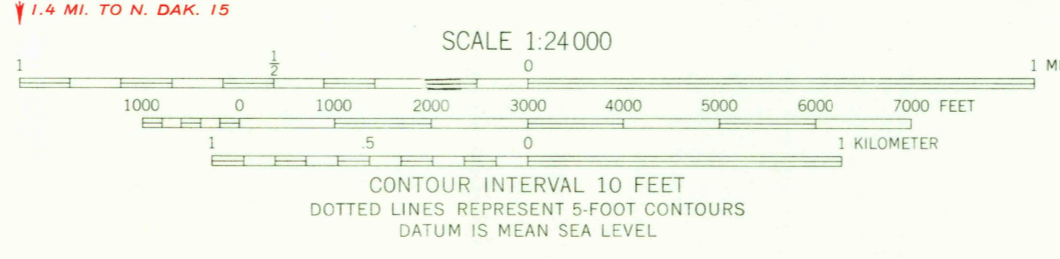
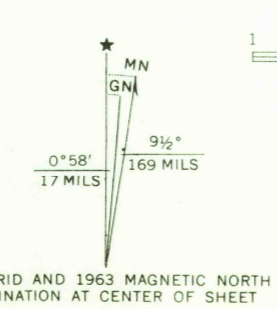
UNITED STATES
DEPARTMENT OF THE INTERIOR
GEOLOGICAL SURVEY

LARIMORE SW QUADRANGLE
NORTH DAKOTA—GRAND FORKS CO.
7.5 MINUTE SERIES (TOPOGRAPHIC)
SW/4 LARIMORE 15' QUADRANGLE

6479 NE
(LARIMORE EAST)




Mapped, edited, and published by the Geological Survey as part of the Department of the Interior program for the development of the Missouri River Basin Control by USGS and USCGS
Topography by photogrammetric methods from aerial photographs taken 1961 and planetab surveys 1963
Polyconic projection. 1927 North American datum 10,000-foot grid based on North Dakota coordinate system, north zone 1000-meter Universal Transverse Mercator grid ticks, zone 14, shown in blue
Fine red dashed lines indicate selected fence and field lines where generally visible on aerial photographs. This information is unchecked



USGS
Historical File
Topographic Division

ROAD CLASSIFICATION
Light-duty ————— Unimproved dirt - - - - -



LARIMORE SW, N. DAK.
SW/4 LARIMORE 15' QUADRANGLE
N4745—W9737.5/7.5

DEC 9 1964

U.S.G.S.
FILE COPY
TOPOGRAPHIC DIVISION

1963
AMS 6479 1 SW—SERIES V871

2130