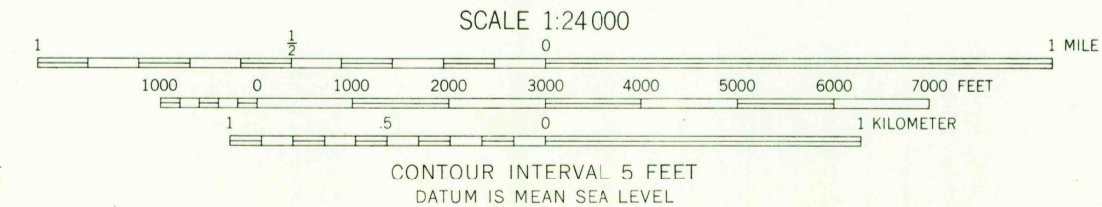
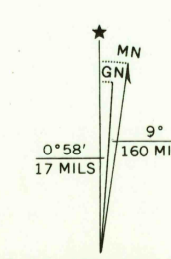
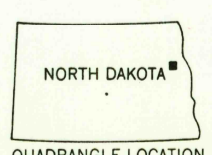


Mapped, edited, and published by the Geological Survey as part of the Department of the Interior program for the development of the Missouri River Basin Control by USGS and USC&GS
Topography by photogrammetric methods from aerial photographs taken 1961 and planimetric surveys 1963
Polyconic projection. 1927 North American datum 10,000-foot grid based on North Dakota coordinate system, north zone 1000-meter Universal Transverse Mercator grid ticks, zone 14, shown in blue
Fine red dashed lines indicate selected fence and field lines where generally visible on aerial photographs. This information is unchecked



USGS
Historical File
Topographic Division



ROAD CLASSIFICATION
Heavy-duty — Light-duty
Medium-duty — Unimproved dirt
U.S. Route — State Route

LARIMORE WEST, N. DAK.
NW/4 LARIMORE 15' QUADRANGLE
N4752.5—W9737.5/7.5
1963

FILE COPY
TOPOGRAPHIC DIVISION

SEP 2 1 1964

2160

AMS 6479 1 NW—SERIES V871