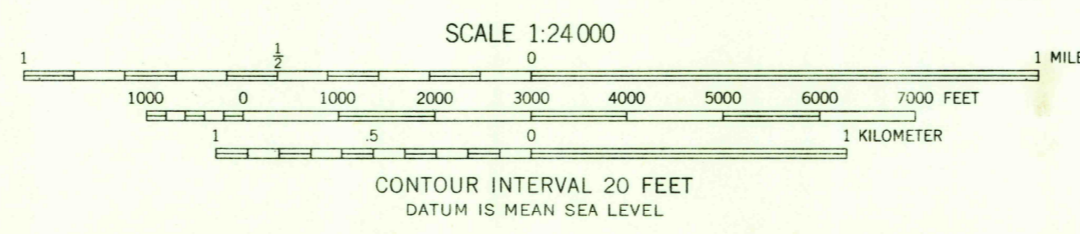
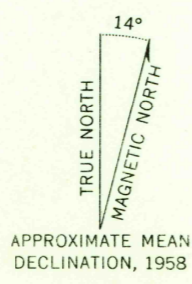
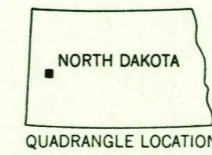


Mapped, edited, and published by the Geological Survey as part of the Department of the Interior program for the development of the Missouri River Basin Control by USGS and USC&GS
Topography from aerial photographs by photogrammetric methods
Aerial photographs taken 1956. Field check 1958
Polyconic projection. 1927 North American datum
10,000-foot grids based on North Dakota coordinate system, south and north zones
1000-meter Universal Transverse Mercator grid ticks, zone 13, shown in blue



USGS
Historical File
Topographic Division

ROAD CLASSIFICATION
Light duty ——— Unimproved dirt - - - - -



THIS MAP COMPLIES WITH NATIONAL MAP ACCURACY STANDARDS
FOR SALE BY U. S. GEOLOGICAL SURVEY, DENVER 25, COLORADO OR WASHINGTON 25, D. C.
AND BY THE STATE WATER CONSERVATION COMMISSION, BISMARCK, NORTH DAKOTA
A FOLDER DESCRIBING TOPOGRAPHIC MAPS AND SYMBOLS IS AVAILABLE ON REQUEST

LONE BUTTE SE, N. DAK.
N4730-W10300/7.5
1958

U.S.G.S.
FILE COPY
TOPOGRAPHIC DIVISION

JAN 26 1960

1995