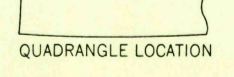
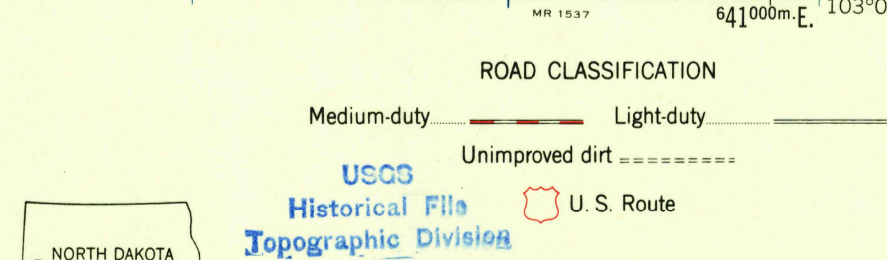
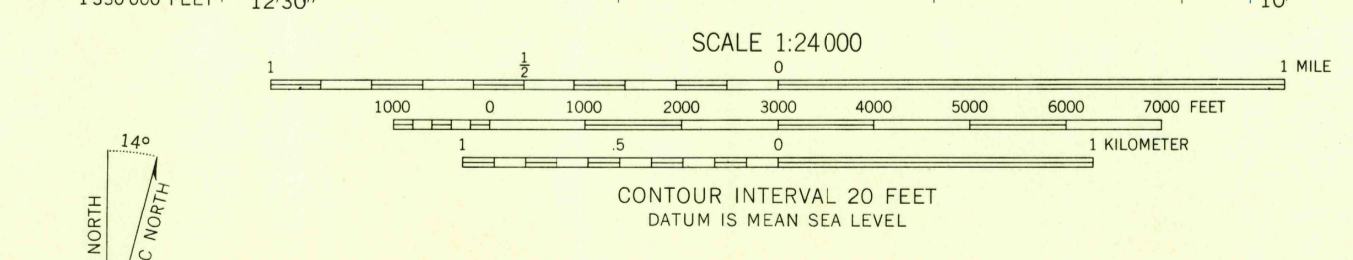




Maped, edited, and published by the Geological Survey as part of the Department of the Interior program for the development of the Missouri River Basin  
Control by USGS and USC&GS  
Topography from aerial photographs by photogrammetric methods  
Aerial photographs taken 1956. Field check 1958  
Polyconic projection, 1927 North American datum  
10,000-foot grid based on North Dakota coordinate system, north zone  
1000-meter Universal Transverse Mercator grid ticks, zone 13, shown in blue  
Unchecked elevations are shown in brown



LONE BUTTE, N. DAK.  
N 4730—W 10307.5/7.5  
1958

U.S.G.S.  
FILE COPY  
TOPOGRAPHIC DIVISION

FEB 11 1960

2065