


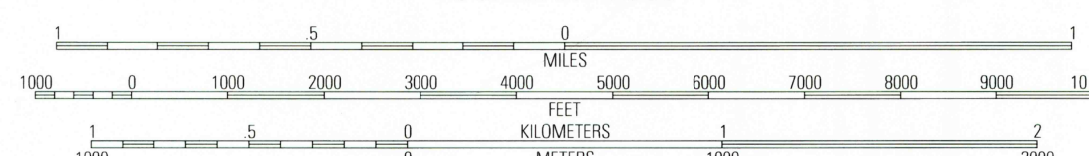
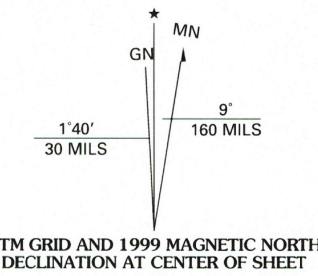
Produced by the United States Geological Survey 1971
Revision within and adjacent to National Forest System
lands by USDA Forest Service 1998

Topography compiled 1970. Planimetry derived from imagery taken 1993
and other sources. Public Land Survey System and survey control current
as of 1998

North American Datum of 1927 (NAD 27). Projection and 10 000-foot ticks:
North Dakota coordinate system, south zone (Lambert conformal conic)
Blue 1000-meter Universal Transverse Mercator ticks, zone 14

North American Datum of 1983 (NAD 83) is shown by dashed corner ticks
The values of the shift between NAD 27 and NAD 83 for 7.5-minute
intersections are obtainable from National Geodetic Survey NADCON software

Non-National Forest System lands within the National Forest
Inholdings may exist in other National or State reservations
This map is not a legal land line or ownership document. Public lands are
subject to change and leasing, and may have access restrictions; check
with local offices. Obtain permission before entering private lands



1	2	3
4	5	6
7	8	9

1 Bell Coolie West
2 Bell Coolie East
3 Shields
4 Lookout Butte
5 Shields SW
6 Hamp Butte
7 McIntosh
8 Tanaka Lake

Interstate
U. S.
State
County
National Forest, suitable
for passenger cars
National Forest, suitable for
high clearance vehicles
National Forest Trail
Primary highway
Secondary highway
Light-duty road
Composition: Unspecified...
Paved
Gravel
Dirt
Unimproved; 4 wheel drive
Trail
Gate; Barrier
LOOKOUT BUTTE SE, ND
1998
NIMA 5776 III SE-SERIES V871