

Mapped, edited, and published by the Geological Survey as part of the Department of the Interior program for the development of the Missouri River Basin

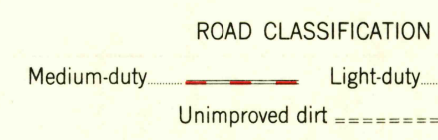
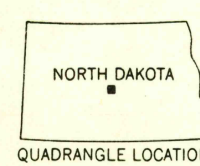
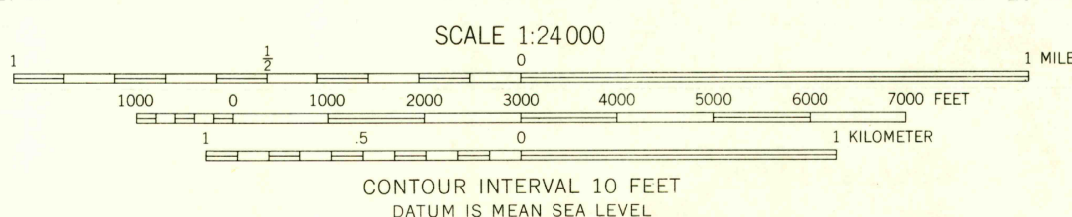
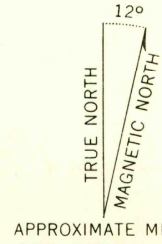
Control by USGS and USC&GS

Topography from aerial photographs by photogrammetric methods
Aerial photographs taken 1957. Field check 1959

Polyconic projection. 1927 North American datum

10,000-foot grid based on North Dakota coordinate system, north zone

1000-meter Universal Transverse Mercator grid ticks, zone 14, shown in blue



USGS
Historical File
Topographic Division

THIS MAP COMPLIES WITH NATIONAL MAP ACCURACY STANDARDS
FOR SALE BY U. S. GEOLOGICAL SURVEY, DENVER 25, COLORADO OR WASHINGTON 25, D. C.
AND BY THE STATE WATER CONSERVATION COMMISSION, BISMARCK, NORTH DAKOTA
A FOLDER DESCRIBING TOPOGRAPHIC MAPS AND SYMBOLS IS AVAILABLE ON REQUEST

MC CLUSKY, N. DAK.
N 4722.5 - W 10022.5 / 7.5

1959

USGS
FILE COPY
TOPOGRAPHIC DIVISION

DEC - 7 1960

2000