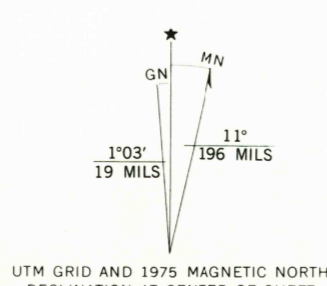


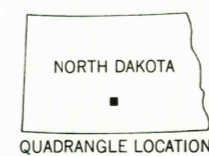



Produced and published by the Geological Survey

Orthophoto prepared from 1:80,000-scale aerial photograph taken September 14, 1975
Projection and 10,000-foot grid ticks: North Dakota coordinate system, south zone (Lambert conformal conic) 1000-meter Universal Transverse Mercator grid, zone 14. 1927 North American datum
Photom imagery transformed by scanning techniques which may produce double or mismatched images; use the mean of image positions for map point



SCALE 1:24 000



PRINCIPAL NUMERED HIGHWAYS
 Interstate Route U.S. Route State Route

This quadrangle area also covered by 1:24,000-scale topographic map

THIS MAP COMPLIES WITH NATIONAL MAP ACCURACY STANDARDS FOR SALE BY U.S. GEOLOGICAL SURVEY, DENVER, COLORADO 80225, OR RESTON, VIRGINIA 22092 AND STATE WATER COMMISSION, BISMARCK, NORTH DAKOTA 58501

USGS
Historical File
Topographic Division

MC KENZIE, N. DAK.
N4645-W10022.5/7.5
1975

AMS 5977 IV SW—SERIES V071

AUG 0 1 1977

1700